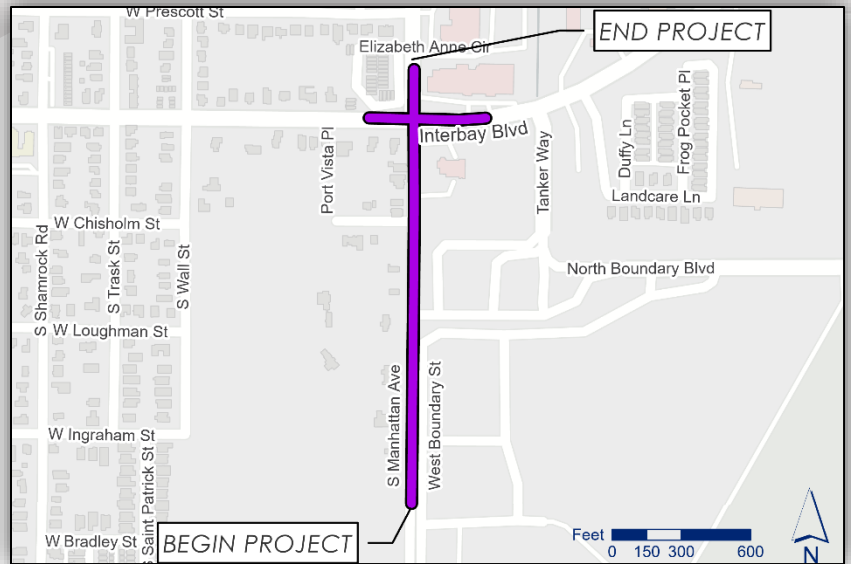
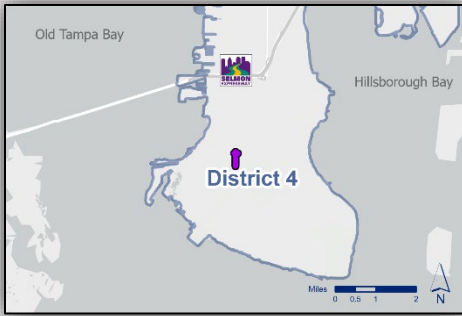


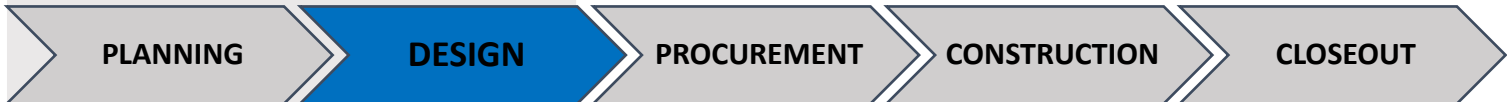


Manhattan Ave

From Richardson Ave to
Interbay Blvd



Project Phase



TO LEARN MORE ABOUT WHAT ACTIVITIES ARE COMPLETED DURING EACH PHASE OF A PROJECT, PLEASE CLICK [HERE](#) or visit <https://www.tampa.gov/projects>

PROJECT DETAILS

Neighborhood: Port Tampa City, Inc. Civic Association
Council District: 4
Community Redevelopment Area (CRA): N/A
Project ID: 1000980
Department ID: TRANS20054
Contract ID: TBD

PROJECT COST TOTAL EST.: \$798,400

ESTIMATED SCHEDULE

Construction Year: 2023
Projected Start Date: FY23
Projected End Date: FY24
Funding Source: DIG

CONTACT

Robert Hatton, P.E.
813-274- 1289
Robert.Hatton@tampagov.net

PROJECT DESCRIPTION

The 0.5 mile segment of Manhattan Ave from north of Richardson Ave to Interbay Blvd is a 2-lane local, residential roadway with a posted speed of 20 mph and is adjacent to MacDill Air Force Base. Manhattan Ave is a north/south roadway running parallel to West Shore Blvd and provides an alternate north-south traffic circulation route for the Port Tampa area. The project would tie into the existing extension of Richardson Ave.

BENEFITS TO THE COMMUNITY

- reconstruction of the existing roadway
- the addition of a 6 ft. concrete sidewalk along the east side of the roadway
- intersection improvements at Interbay Blvd include the addition of a southbound left turn lane and an eastbound left turn lane.