

VICINITY MAP

# CITY of TAMPA



*Department of Transportation and  
Stormwater Services  
Stormwater Engineering Division*

## SOUTHEAST SEMINOLE HEIGHTS FLOOD RELIEF N949

Project  
Location

**NOT FOR CONSTRUCTION  
CONCEPTUAL**

DES:  
DRN:  
CKD:  
DATE: 9/05/18

**CITY of TAMPA**  
*Department of Transportation  
and Stormwater Services  
Stormwater Engineering Division*

**SOUTHEAST SEMINOLE HEIGHTS  
FLOOD RELIEF N949  
COVER**


SHEET  
**1**  
OF 49

# LEGEND


## EXISTING

## PROPOSED

COT STORMWATER PIPES  
18" & SMALLER



COT STORMWATER PIPES  
24" & LARGER




COT STORMWATER MANHOLES



COT STORMWATER INLETS



WASTEWATER PIPES & MANHOLES



WATER PIPES



PROP. FDOT STORM PIPES &  
MANHOLES



## TABLE OF CONTENTS

SHEET	TITLE
1	COVER SHEET
2	GENERAL NOTES & LEGEND
3	KEY SHEET
4-6	TYPICAL SECTIONS
7-49	PLAN & PROFILE SHEETS

## GENERAL NOTES

- Elevations based on National American Vertical Datum of 1988 (NAVD-1988). Topographic information derived from Digital Elevation Model (DEM) based on LiDAR from the Florida Division of Emergency Management (FDEM). All elevations should be considered approximate.
- No site specific survey was conducted to prepare these plans. All locations, depths, sizes, and materials should be considered approximate.
- No engineering calculations were performed for proposed local drainage features. These drawings only show that the existing inlets are to be reconnected to proposed pipes. During the formal design, the engineer shall observe all the streets along the route during or shortly after rain events and identify locations of standing water. The engineer will design the local drainage systems and determine if re-profiling and additional and replacement inlets are needed.
- All feature locations shown are approximate.
- Locations, elevations, and dimensions of the existing utilities, structures and other features are shown according to As-Builts and available GIS Atlas information at the time of the preparation of these plans and do not purport to be absolutely correct.
- No engineering calculations were performed for adjustment of existing or proposed utilities (stormwater, water, reclaimed water, sanitary, gas, etc). Locations of all utilities shall be performed during the formal design phase.
- All wastewater pipes, laterals and clean outs that cannot be protected shall be replaced to current technical standards. This will be funded by the project. The Wastewater Department has not elected to upsize any pipes.
- All water pipes, services and meters that cannot be protected shall be replaced to current technical standards. This will be funded by the project. The Water Department has elected to upsize some pipes within the project limits. Both the design and construction of this upsizing will be funded by the Water Department rather than the project. The engineer shall coordinate this during the formal design process.

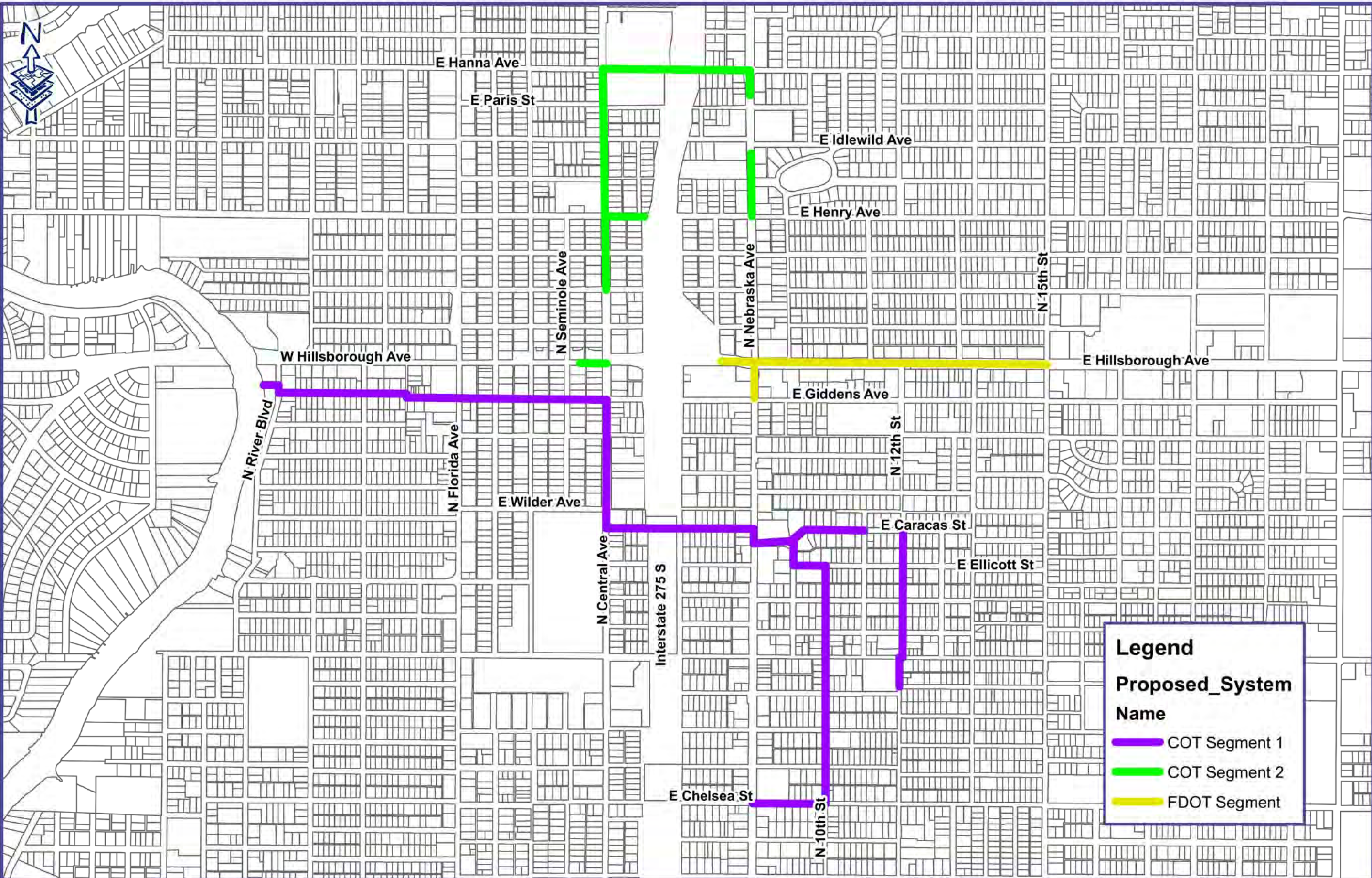
**NOT FOR CONSTRUCTION  
CONCEPTUAL**

DES:  
DRN:  
CKD:  
DATE: 9/05/18

**CITY of TAMPA**  
Department of Transportation  
and Stormwater Services  
Stormwater Engineering Division

**SOUTHEAST SEMINOLE HEIGHTS  
FLOOD RELIEF N949  
GENERAL NOTES**

SHEET  
**2**  
OF 49



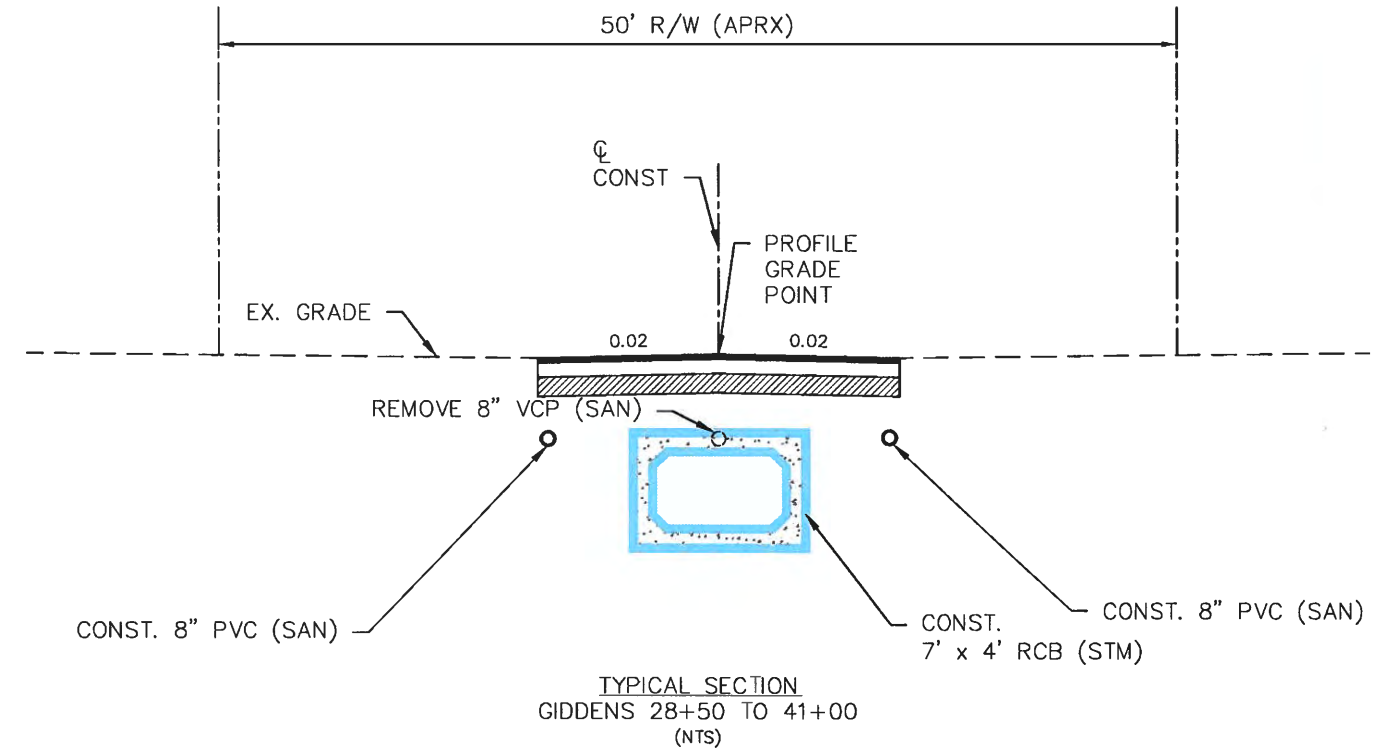
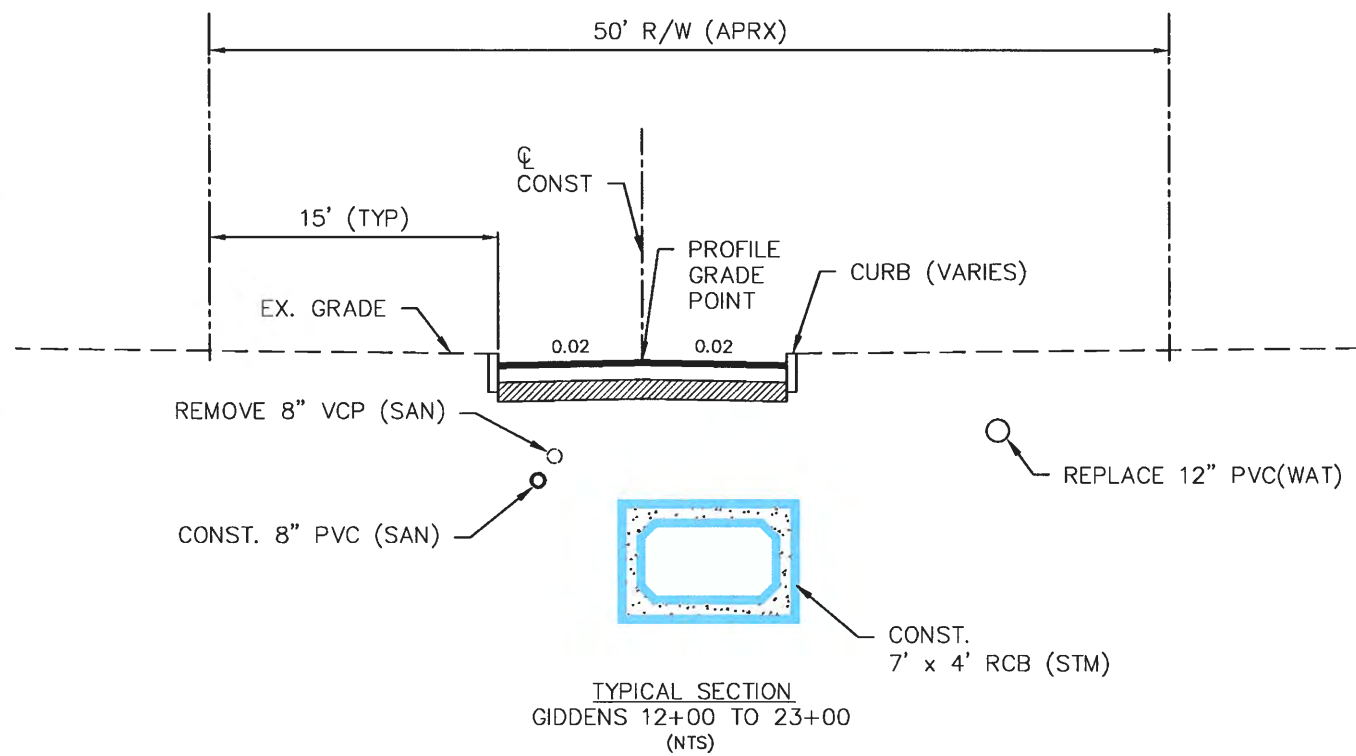
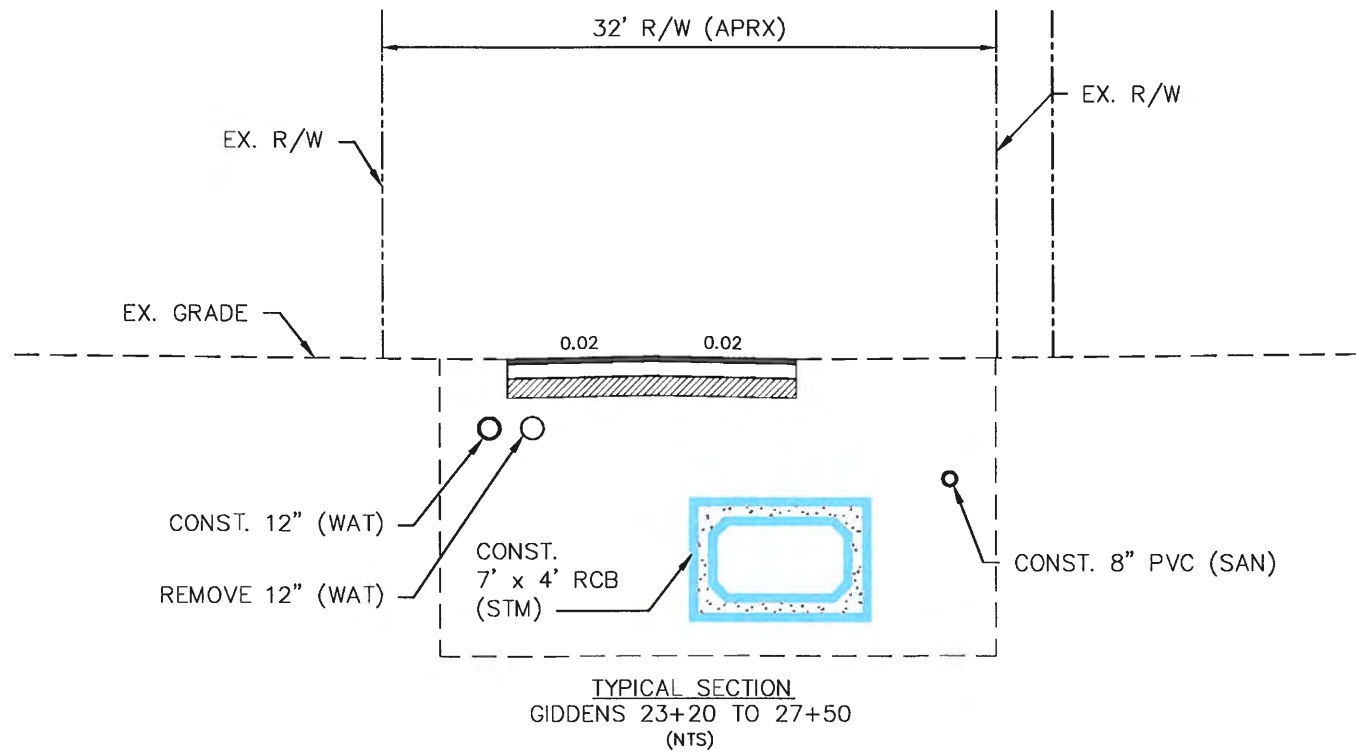
**NOT FOR CONSTRUCTION  
CONCEPTUAL**

DES:  
DRN:  
CKD:  
DATE: 9/05/18

**CITY of TAMPA**  
Department of Transportation  
and Stormwater Services  
Stormwater Engineering Division

**SOUTHEAST SEMINOLE HEIGHTS  
FLOOD RELIEF N949  
KEY SHEET**

SHEET  
**3**  
OF 49



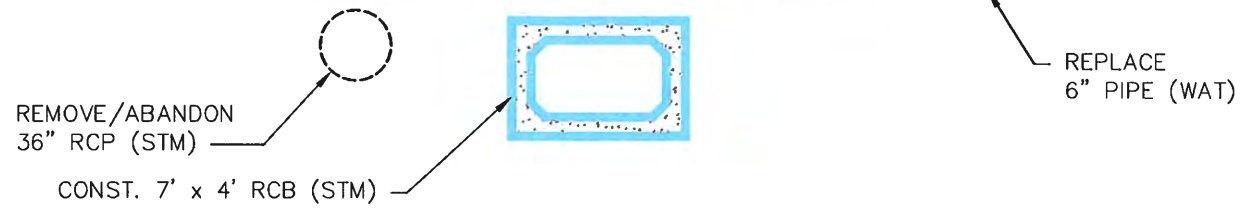
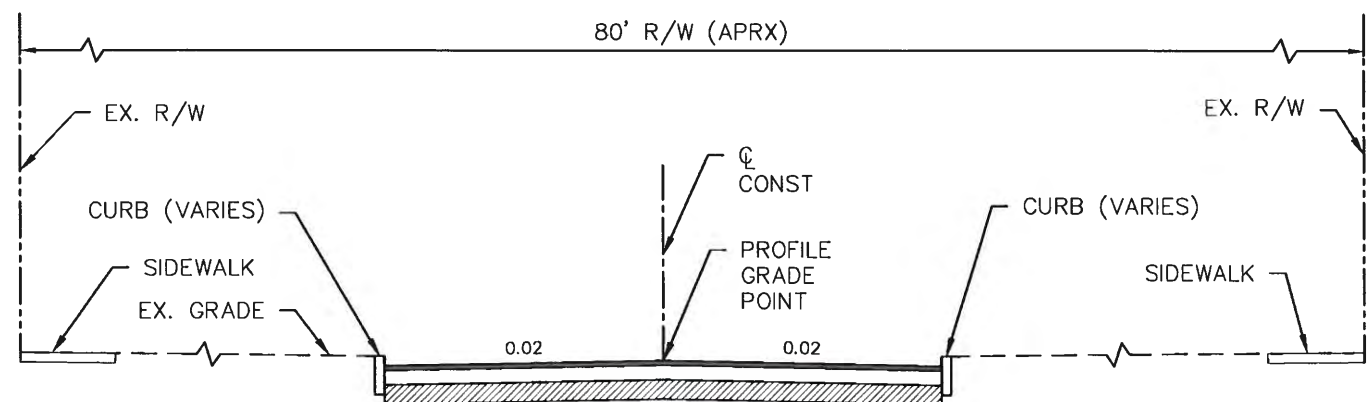
**NOT FOR CONSTRUCTION  
CONCEPTUAL**

DES:  
DRN:  
CKD:  
DATE: 9/05/18

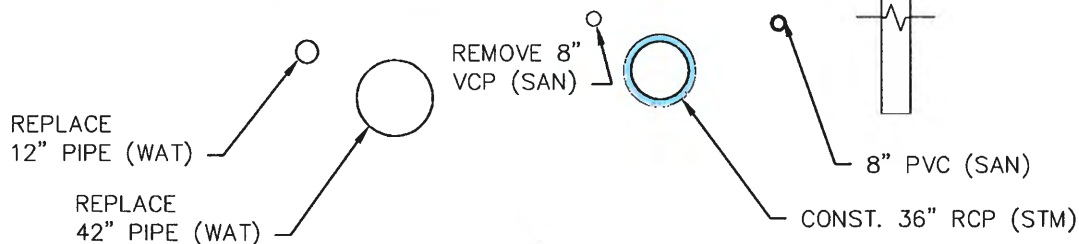
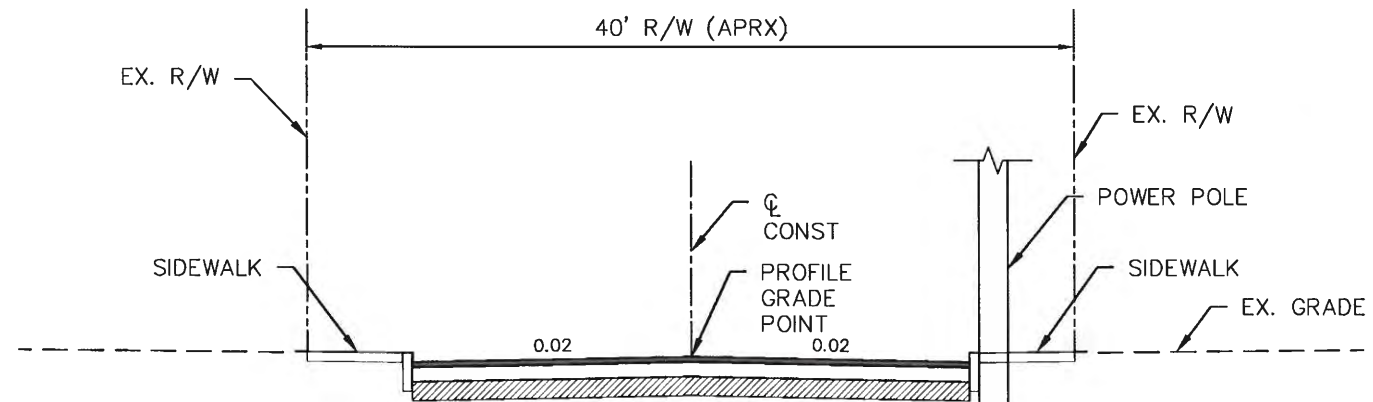
**CITY of TAMPA**  
Department of Transportation  
and Stormwater Services  
Stormwater Engineering Division

**SOUTHEAST SEMINOLE HEIGHTS  
FLOOD RELIEF N949  
TYPICAL SECTION 1**

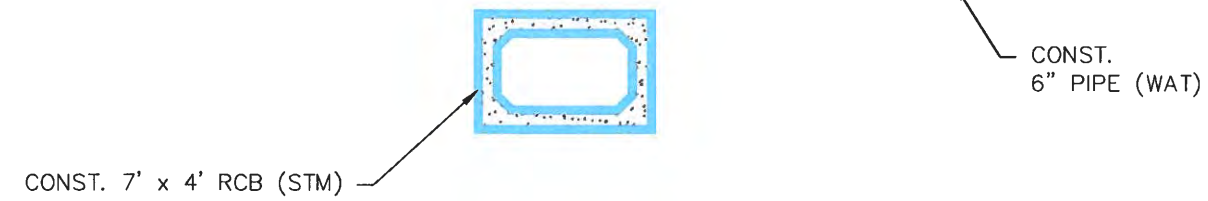
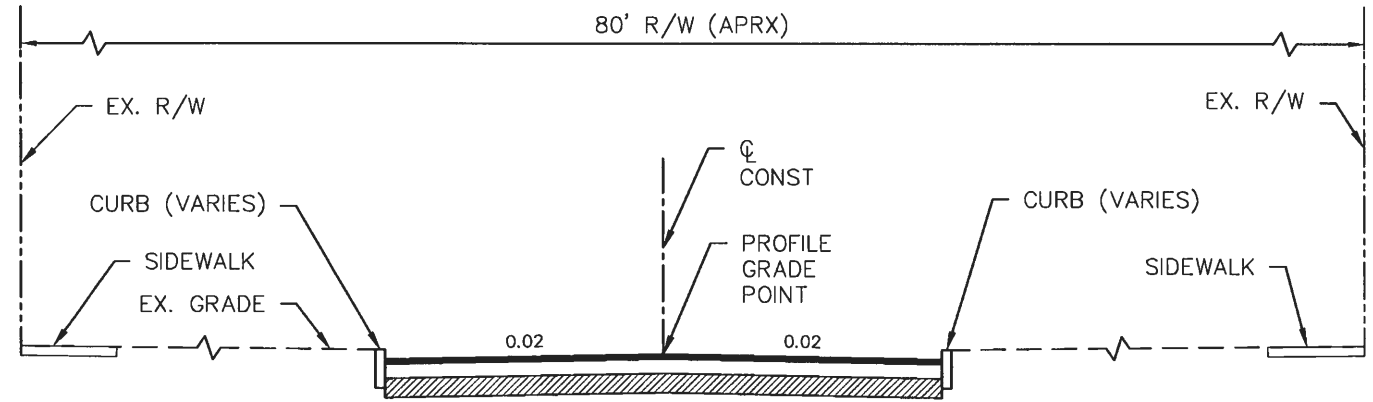
SHEET  
**4**  
OF 49



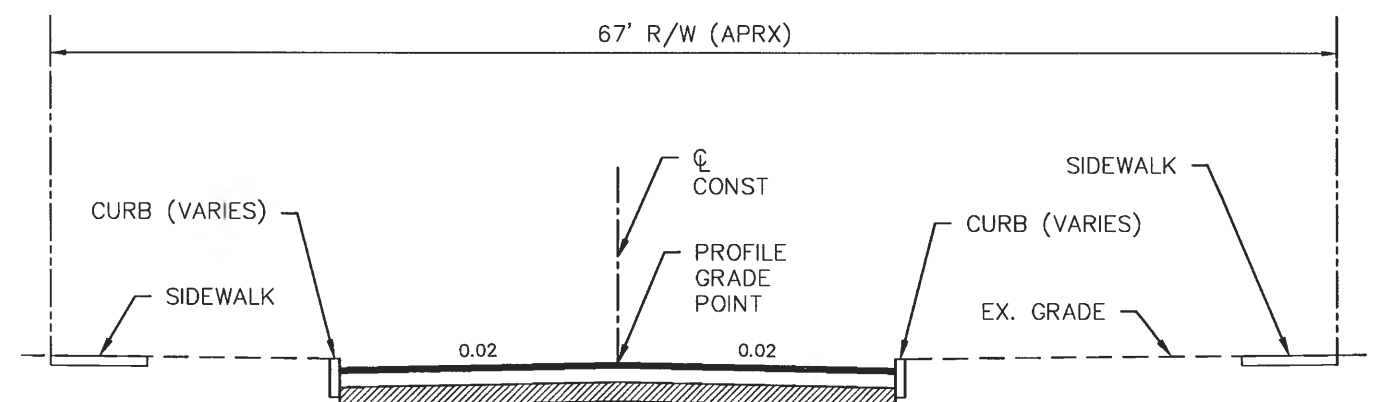
TYPICAL SECTION  
CENTRAL 11+00 TO 17+50  
(NTS)



TYPICAL SECTION  
HANNA 21+00 TO 33+00  
(NTS)



TYPICAL SECTION  
CENTRAL 40+00 TO 54+00  
(NTS)



TYPICAL SECTION  
CENTRAL 18+00 TO 31+50  
(NTS)

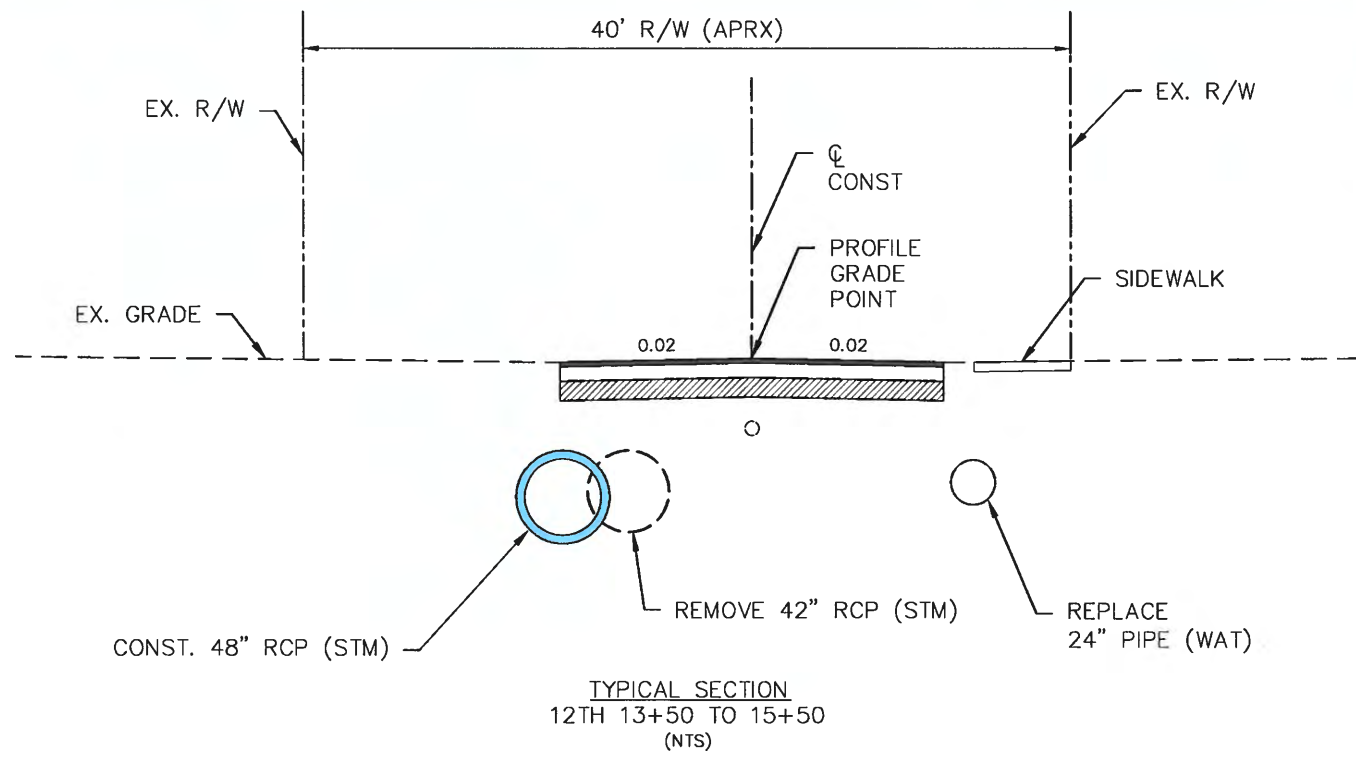
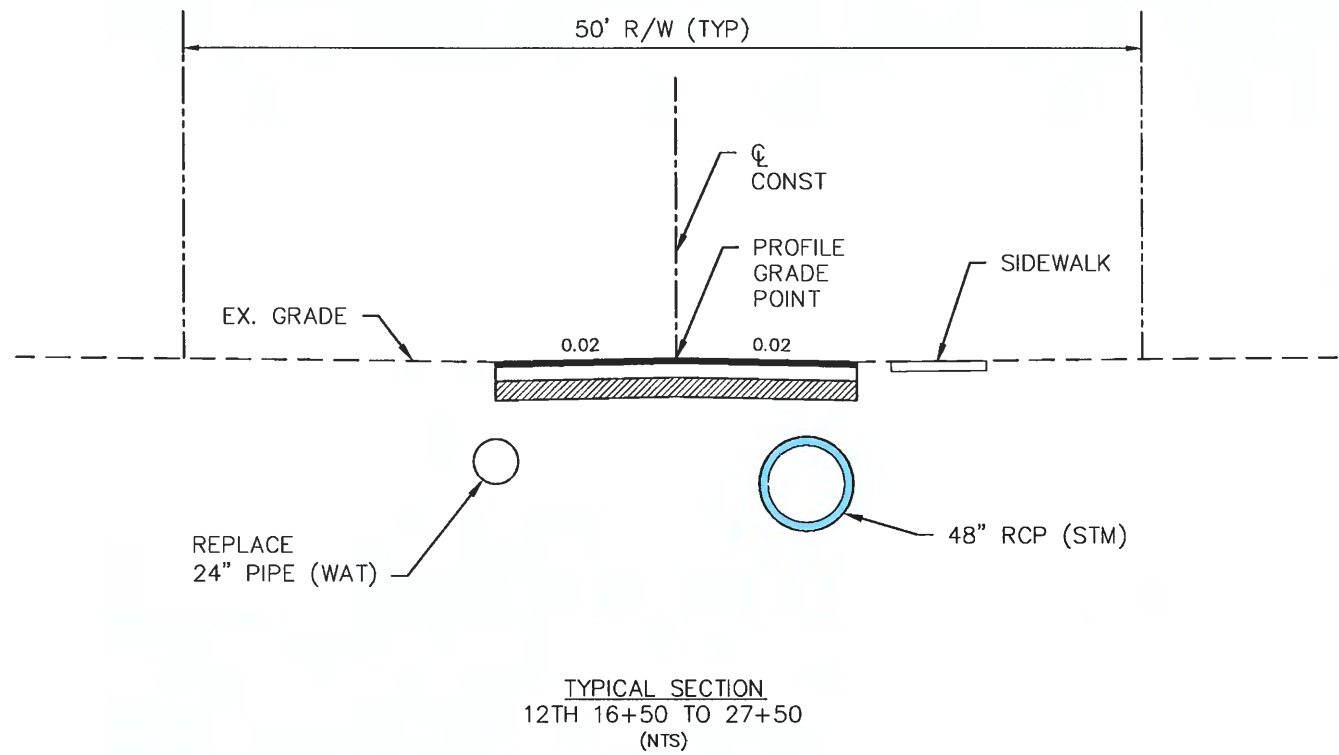
**NOT FOR CONSTRUCTION  
CONCEPTUAL**

DES:  
DRN:  
CKD:  
DATE: 9/05/18

**CITY of TAMPA**  
Department of Transportation  
and Stormwater Services  
Stormwater Engineering Division

**SOUTHEAST SEMINOLE HEIGHTS  
FLOOD RELIEF N949  
TYPICAL SECTION 2**

SHEET  
**5**  
OF 49



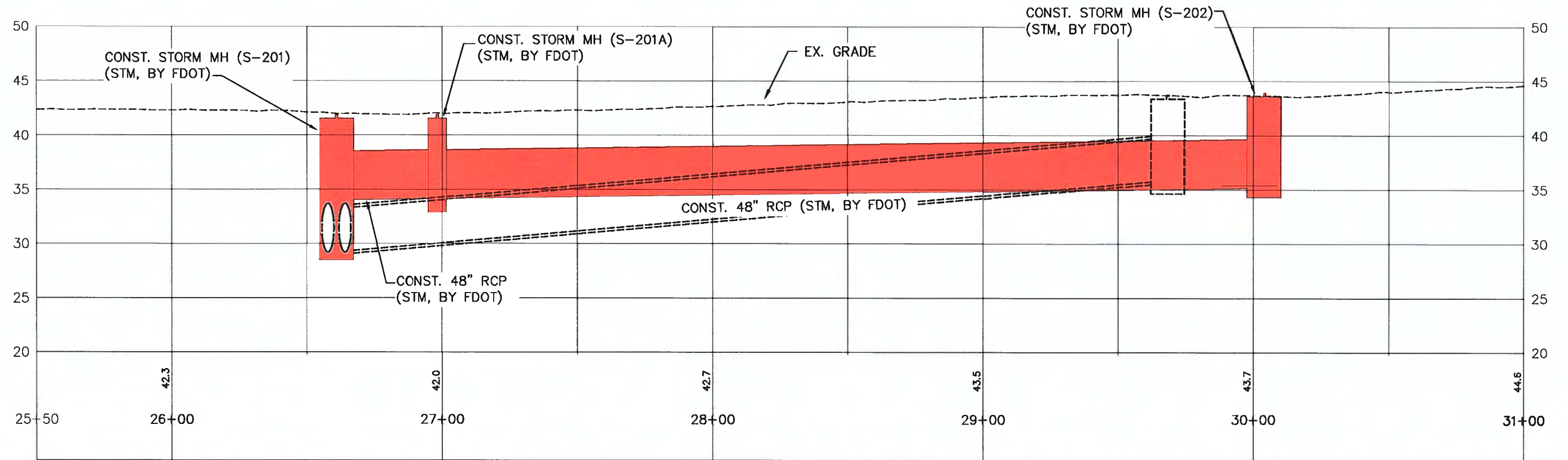
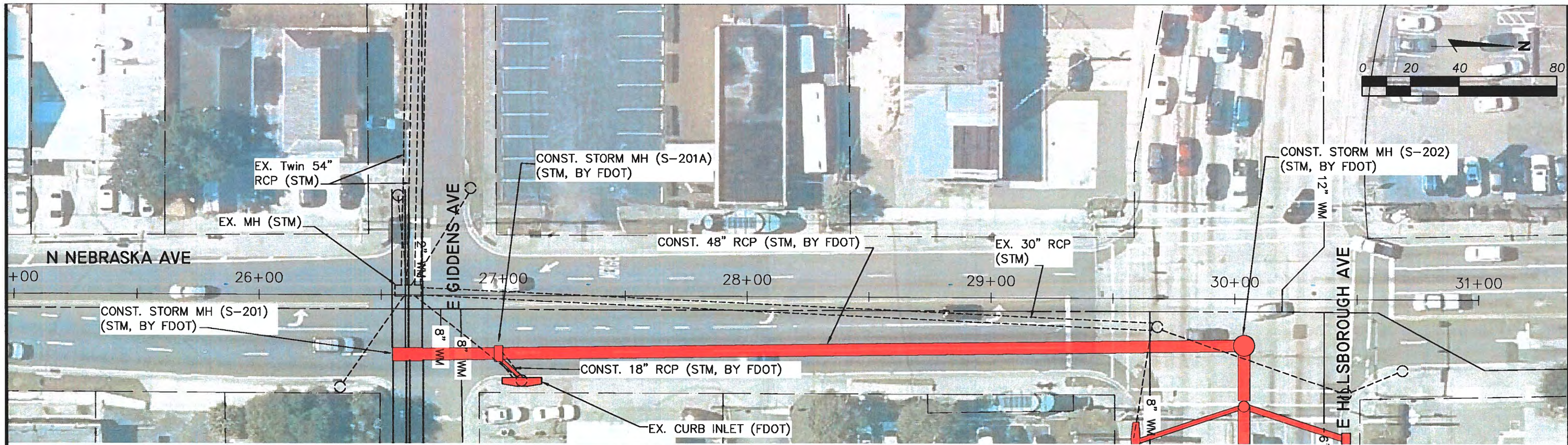
**NOT FOR CONSTRUCTION  
CONCEPTUAL**

DES:  
DRN:  
CKD:  
DATE: 9/05/18

**CITY of TAMPA**  
Department of Transportation  
and Stormwater Services  
Stormwater Engineering Division

**SOUTHEAST SEMINOLE HEIGHTS  
FLOOD RELIEF N949  
TYPICAL SECTION 3**

SHEET  
**6**  
OF 49



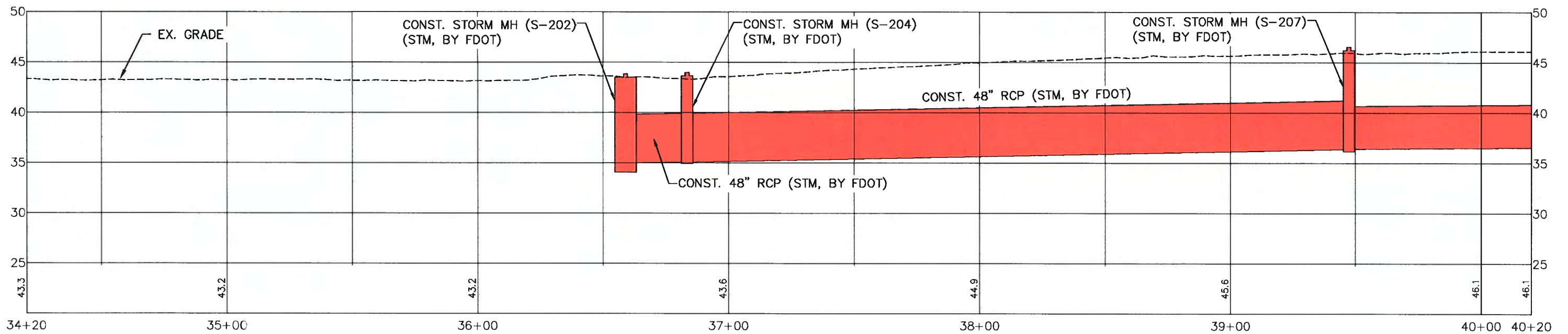
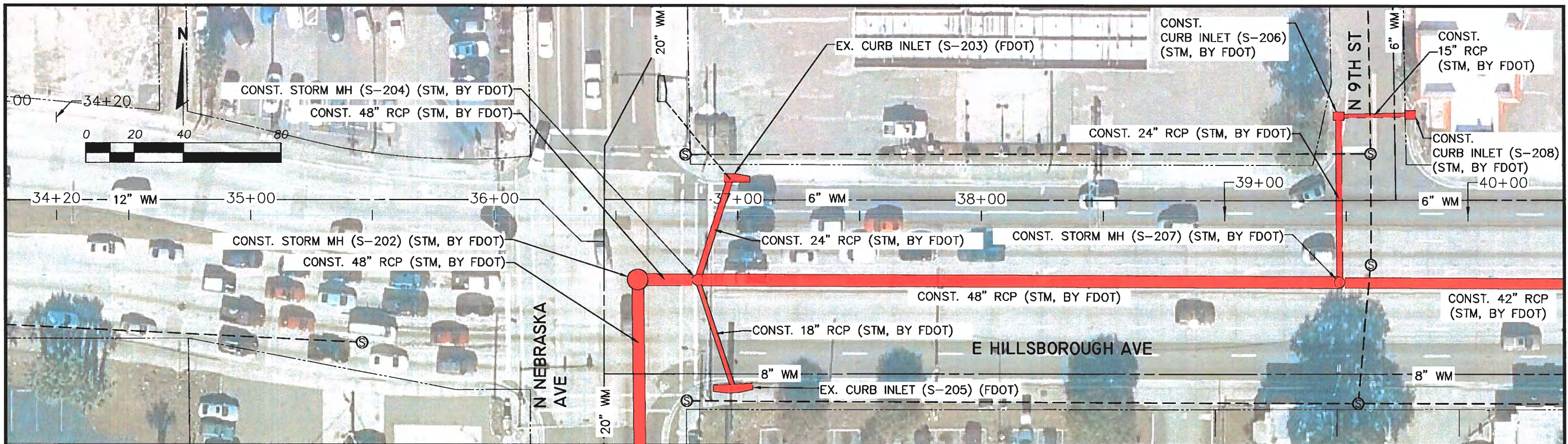
**NOT FOR CONSTRUCTION  
CONCEPTUAL**

DES:  
DRN:  
CKD:  
DATE: 9/05/18

**CITY of TAMPA**  
Department of Transportation  
and Stormwater Services  
Stormwater Engineering Division

**SOUTHEAST SEMINOLE HEIGHTS  
FLOOD RELIEF N949**

SHEET  
**7**  
OF 49



**NOT FOR CONSTRUCTION  
CONCEPTUAL**

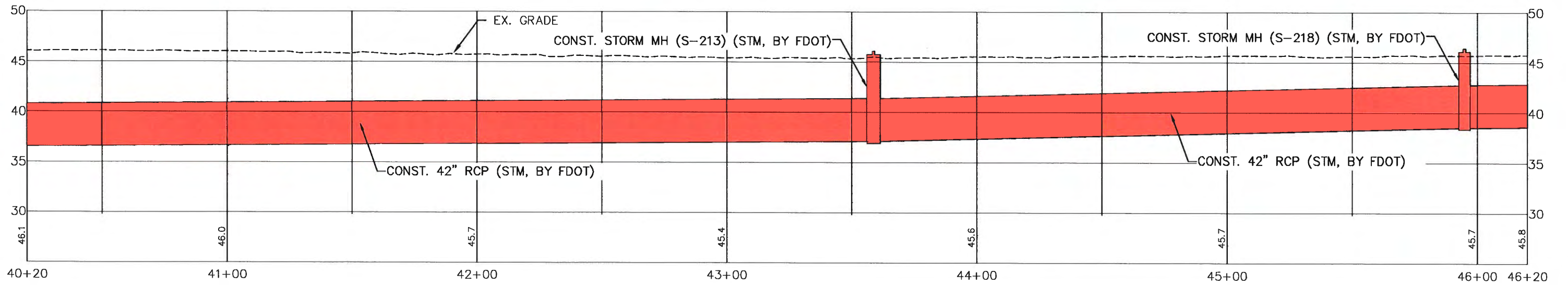
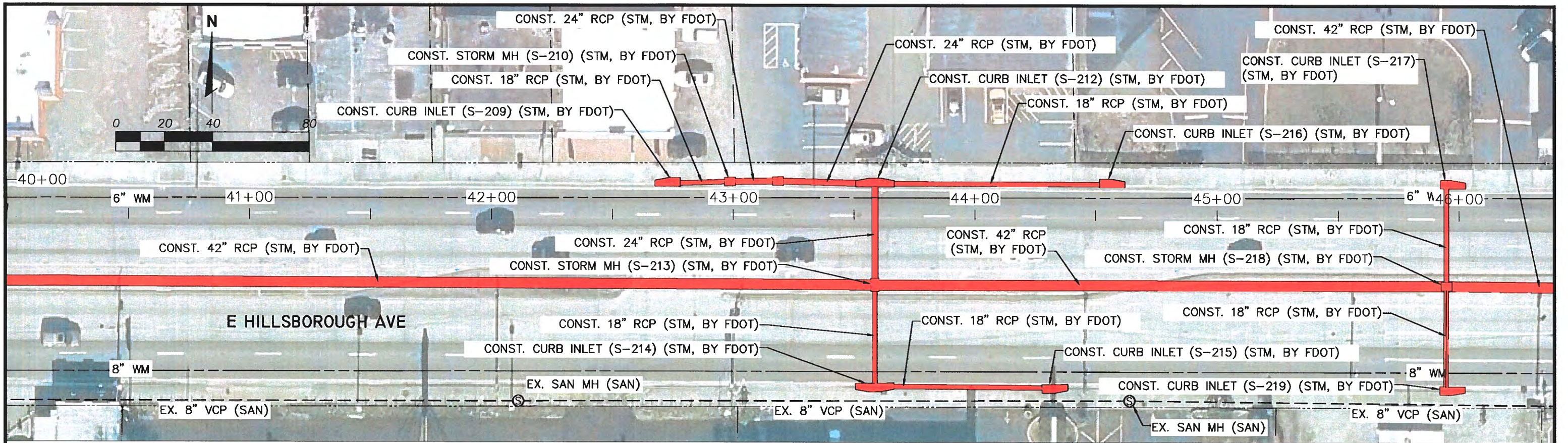
DES:  
DRN:  
CKD:  
DATE: 9/05/18

**CITY of TAMPA**  
Department of Transportation  
and Stormwater Services  
Stormwater Engineering Division

**SOUTHEAST SEMINOLE HEIGHTS  
FLOOD RELIEF N949**

SHEET  
**8**  
OF 49





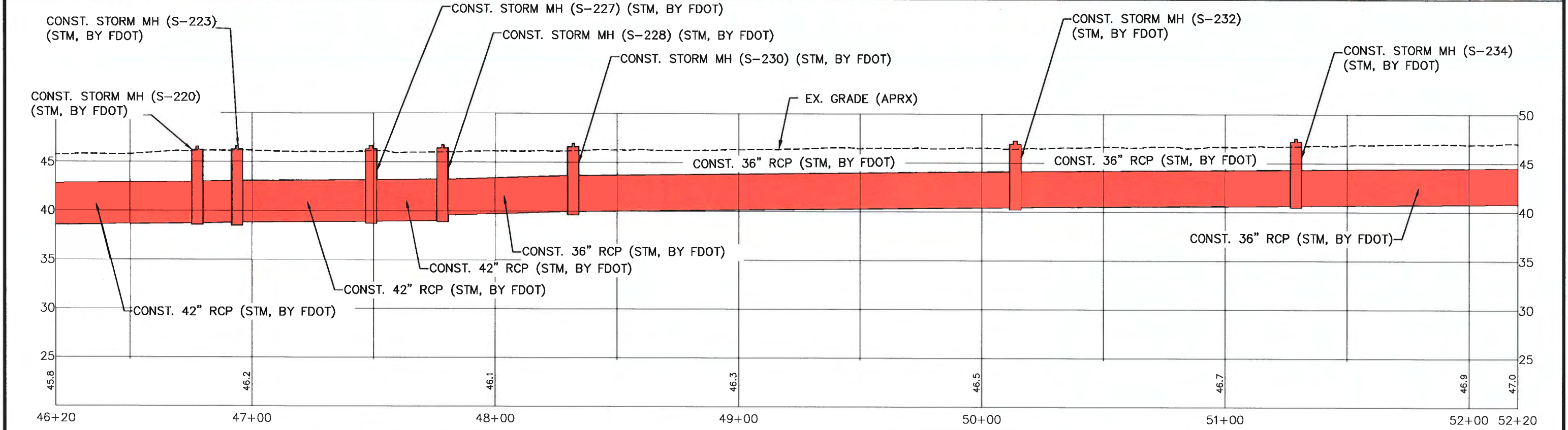
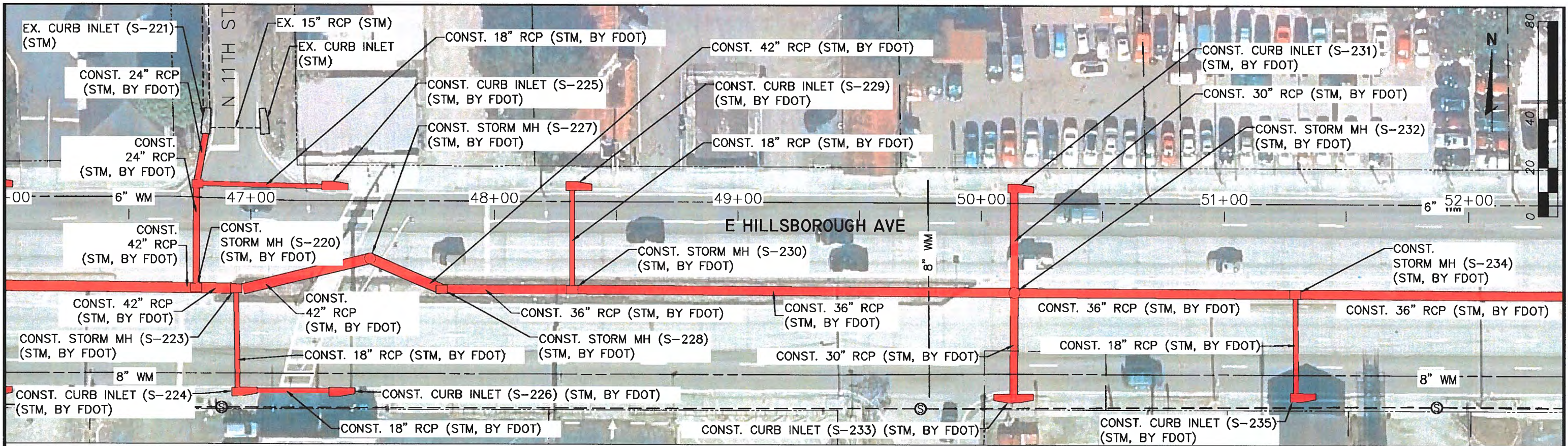
**NOT FOR CONSTRUCTION  
CONCEPTUAL**

DES:  
DRN:  
CKD:  
DATE: 9/05/18

**CITY of TAMPA**  
Department of Transportation  
and Stormwater Services  
Stormwater Engineering Division

**SOUTHEAST SEMINOLE HEIGHTS  
FLOOD RELIEF N949**

SHEET  
**9**  
OF 49



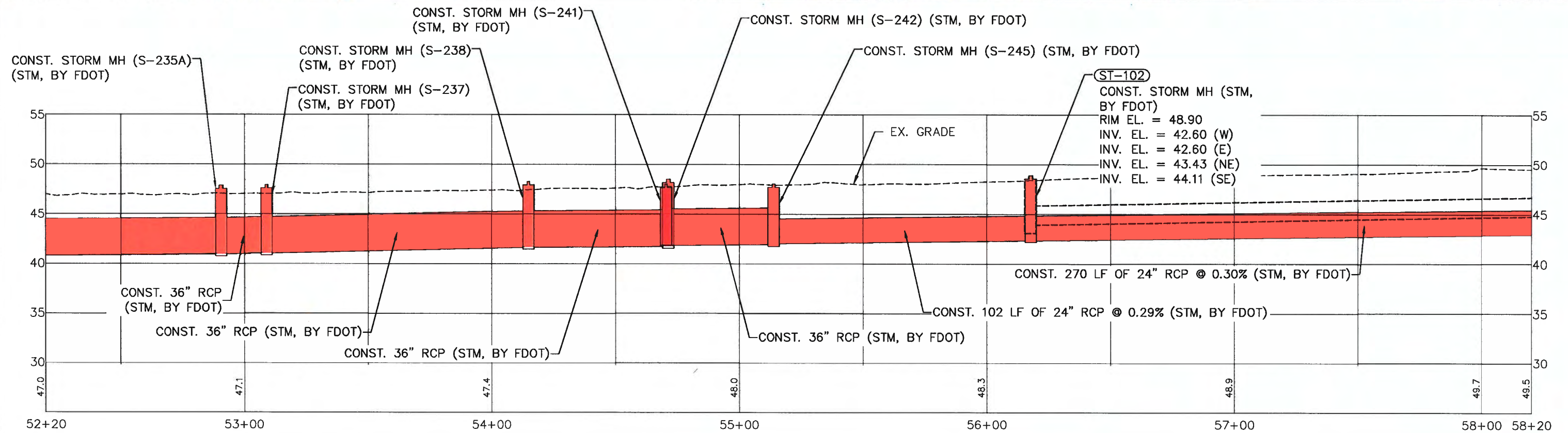
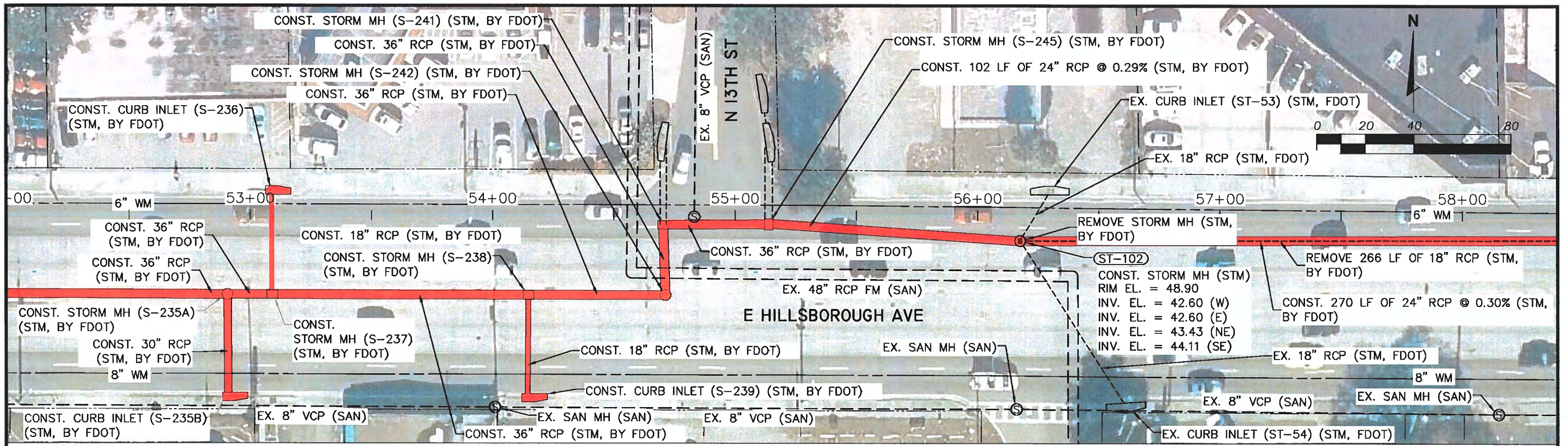
**NOT FOR CONSTRUCTION  
CONCEPTUAL**

DES:  
DRN:  
CKD:  
DATE: 9/05/18

**CITY of TAMPA**  
Department of Transportation  
and Stormwater Services  
Stormwater Engineering Division

**SOUTHEAST SEMINOLE HEIGHTS  
FLOOD RELIEF N949**

SHEET  
**10**  
OF 49



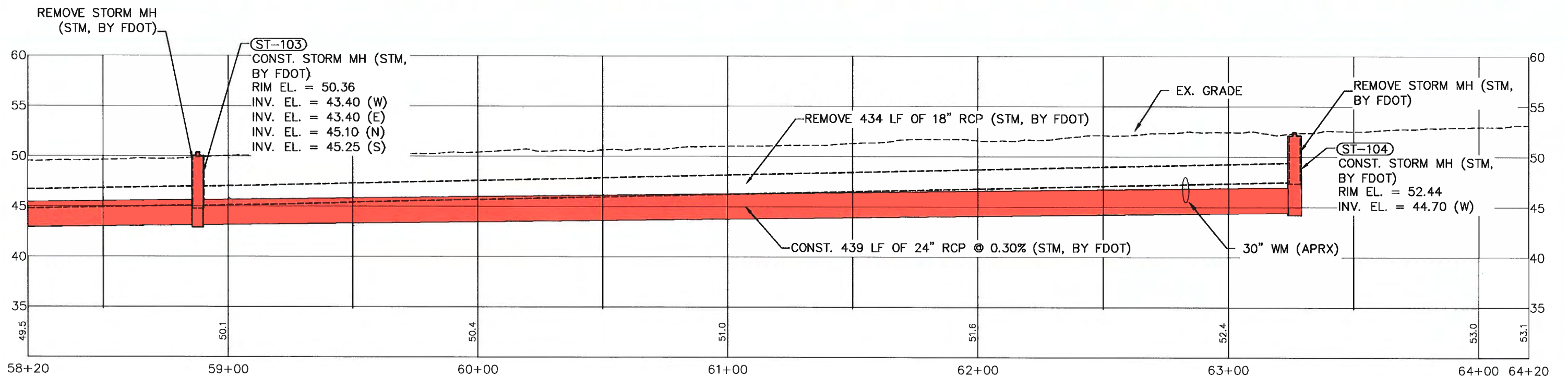
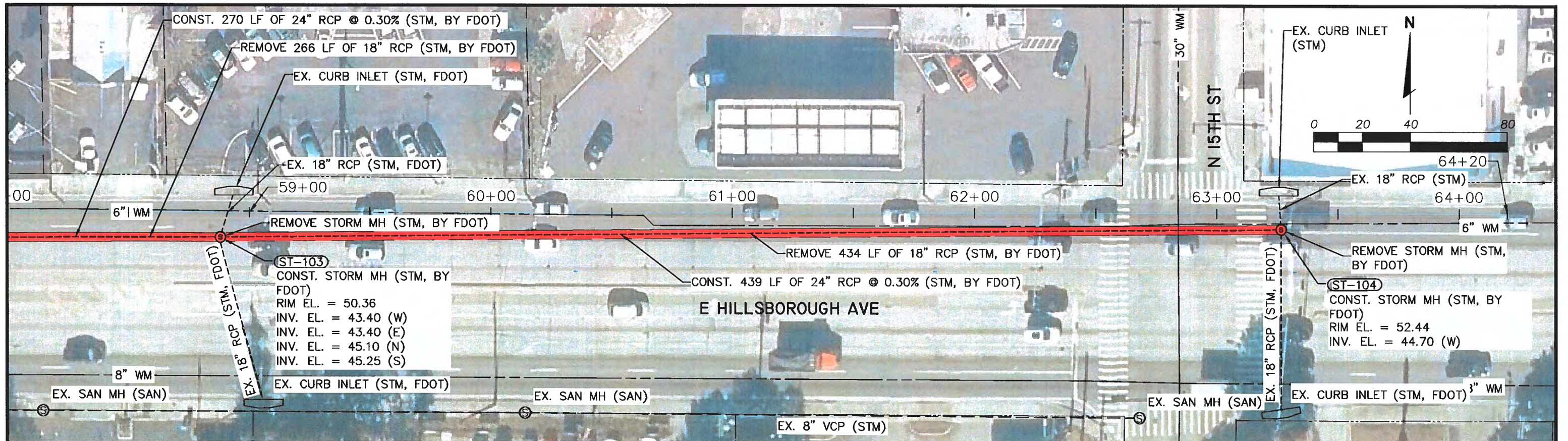
**NOT FOR CONSTRUCTION  
CONCEPTUAL**

DES:  
DRN:  
CKD:  
DATE: 9/05/18

**CITY of TAMPA**  
Department of Transportation  
and Stormwater Services  
Stormwater Engineering Division

**SOUTHEAST SEMINOLE HEIGHTS  
FLOOD RELIEF N949**

SHEET  
**11**  
OF 49



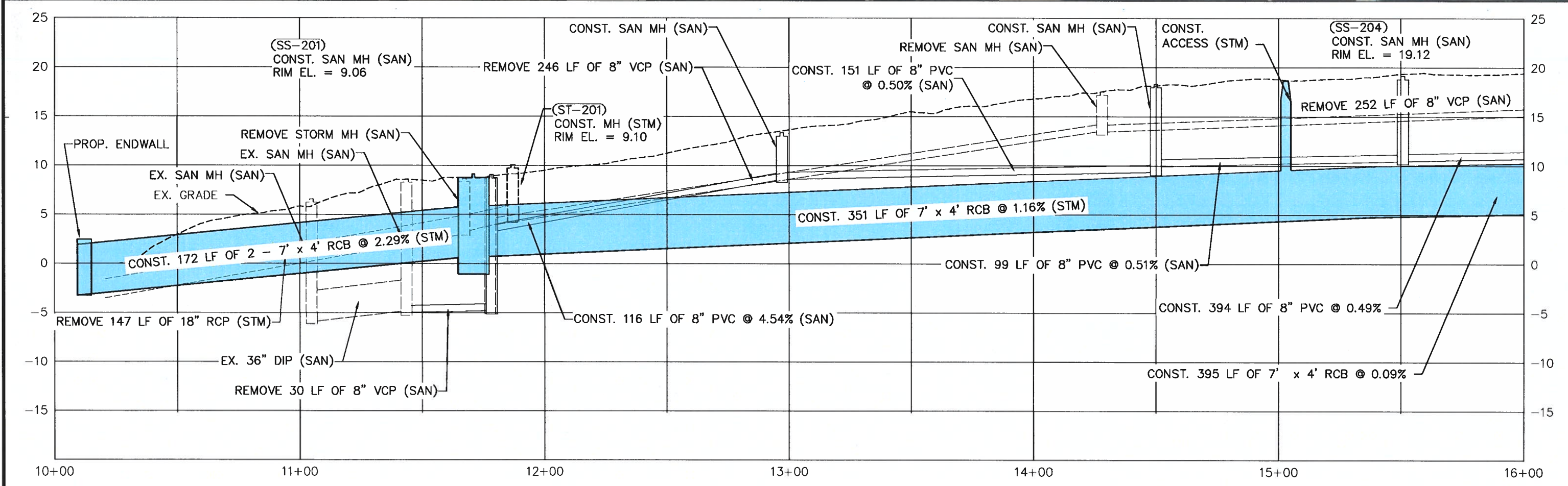

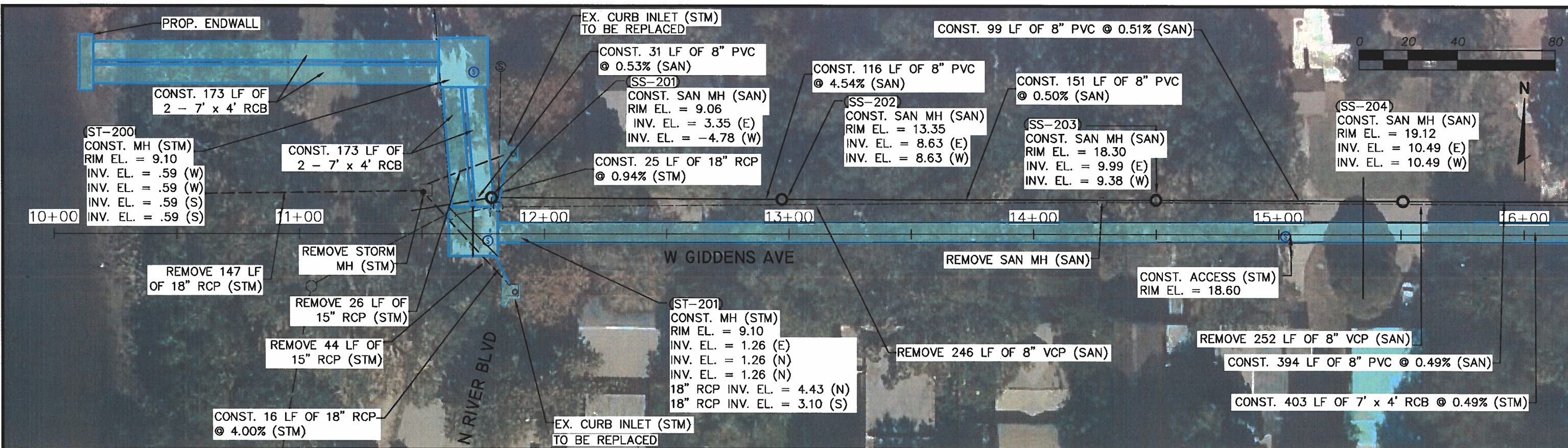
**NOT FOR CONSTRUCTION  
CONCEPTUAL**

DES:  
DRN:  
CKD:  
DATE: 9/05/18

**CITY of TAMPA**  
Department of Transportation  
and Stormwater Services  
Stormwater Engineering Division

**SOUTHEAST SEMINOLE HEIGHTS  
FLOOD RELIEF N949**

SHEET  
**12**  
OF 49



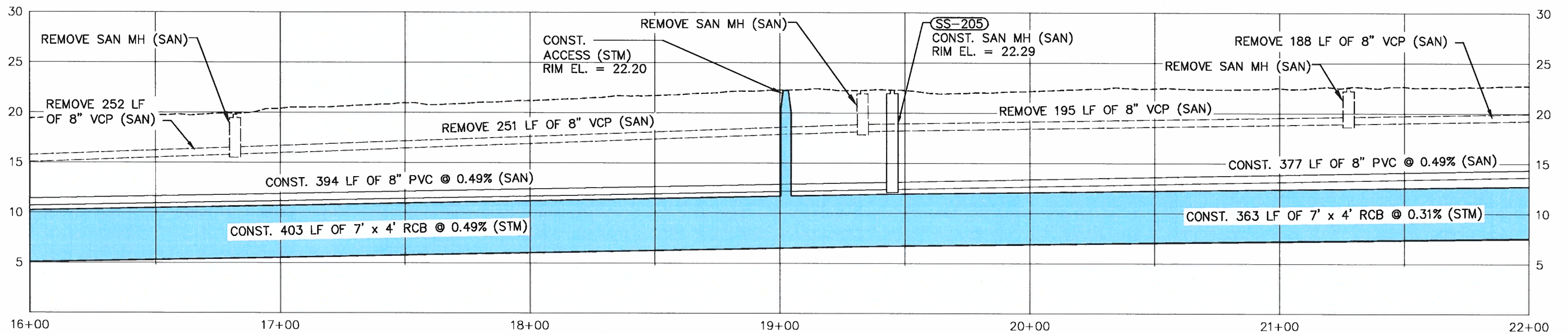
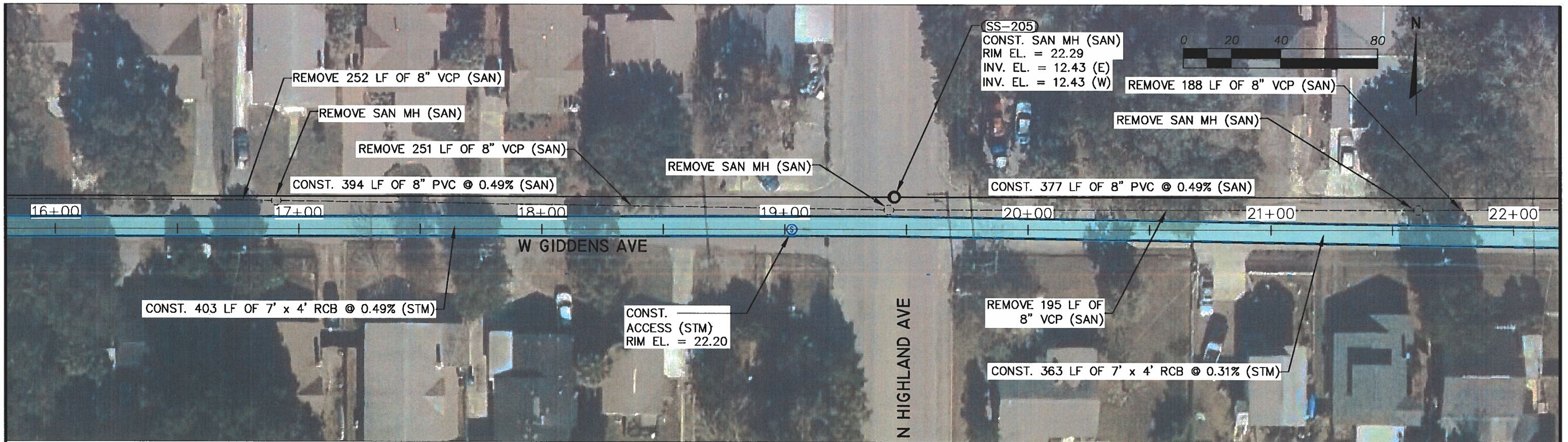
**NOT FOR CONSTRUCTION  
CONCEPTUAL**

DES:  
DRN:  
CKD:  
DATE: 9/05/18

**CITY of TAMPA**  
Department of Transportation  
and Stormwater Services  
Stormwater Engineering Division

**SOUTHEAST SEMINOLE HEIGHTS  
FLOOD RELIEF N949**

SHEET  
**13**  
OF 49



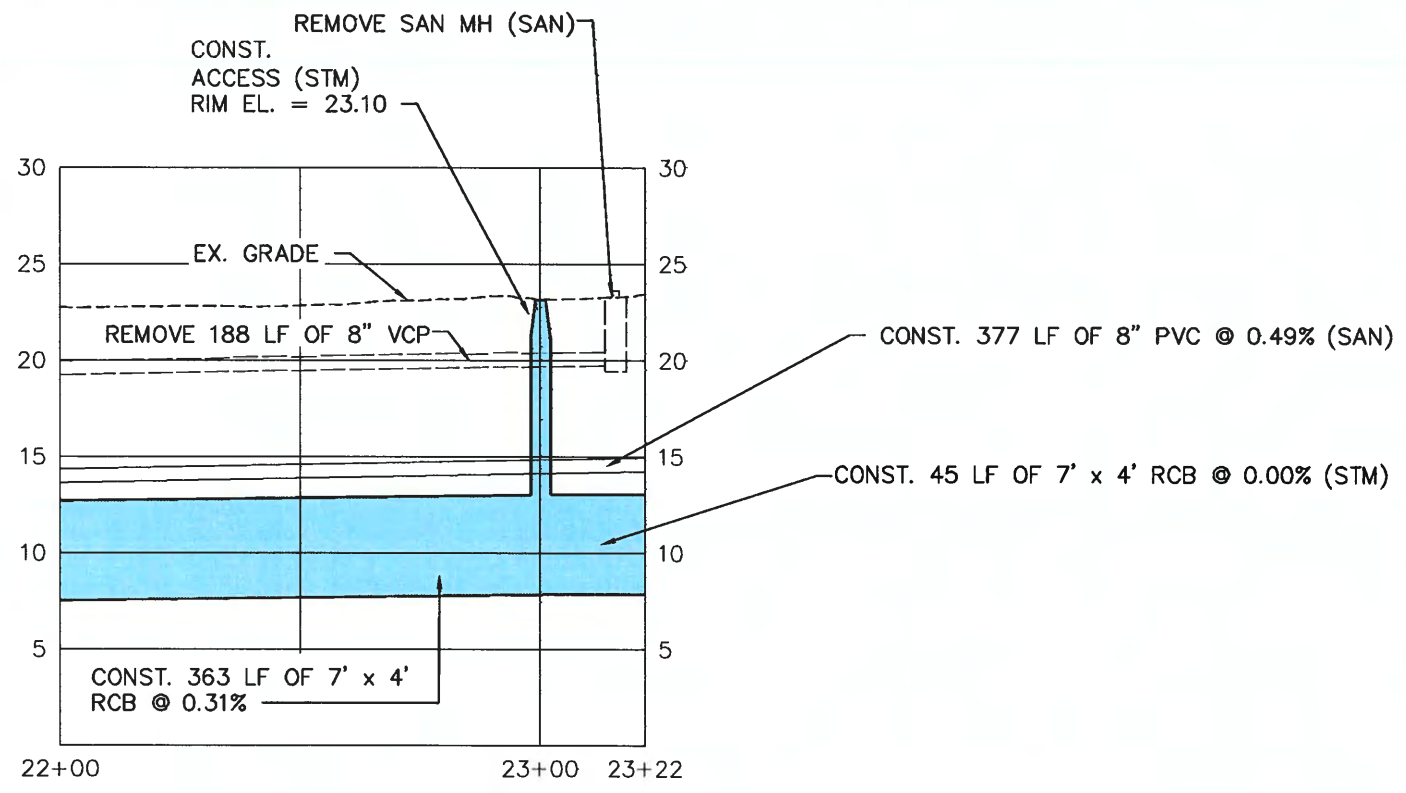
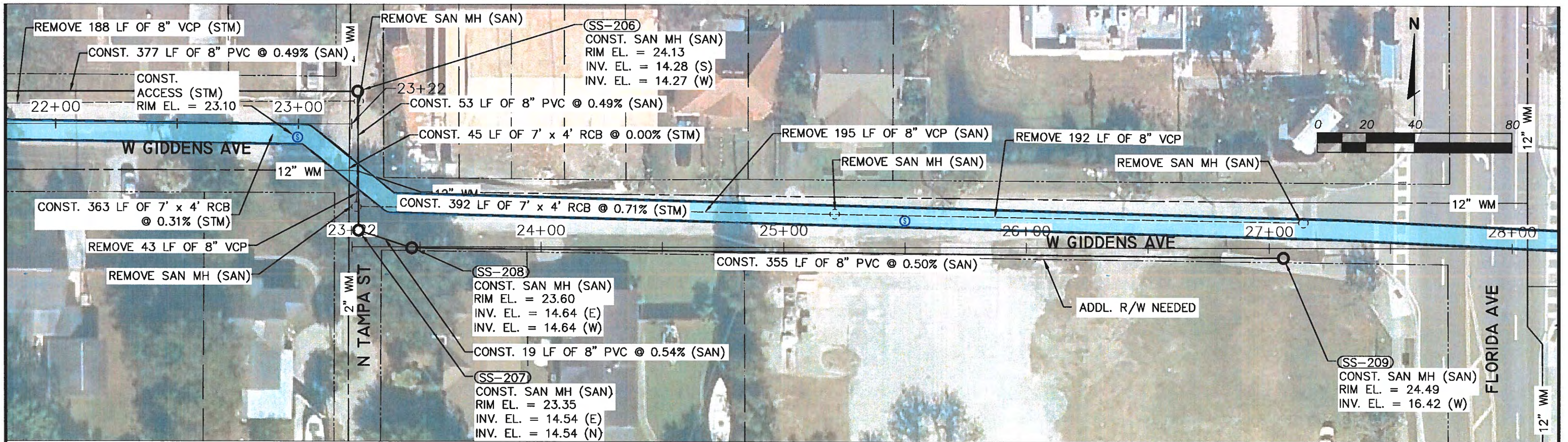
**NOT FOR CONSTRUCTION  
CONCEPTUAL**

DES:  
DRN:  
CKD:  
DATE: 9/05/18

**CITY of TAMPA**  
Department of Transportation  
and Stormwater Services  
Stormwater Engineering Division

**SOUTHEAST SEMINOLE HEIGHTS  
FLOOD RELIEF N949**

SHEET  
**14**  
OF 49



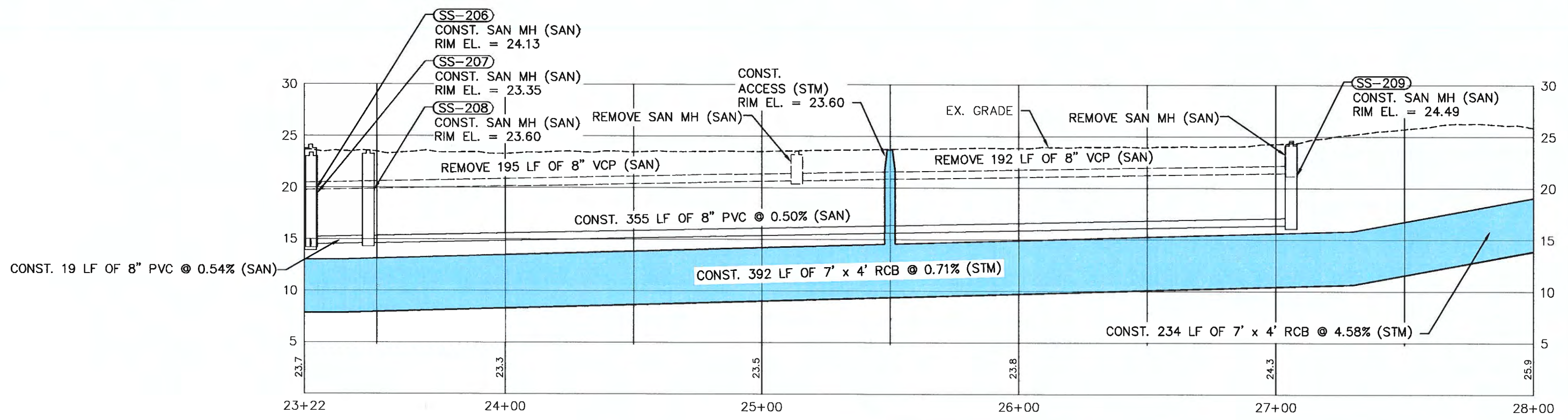
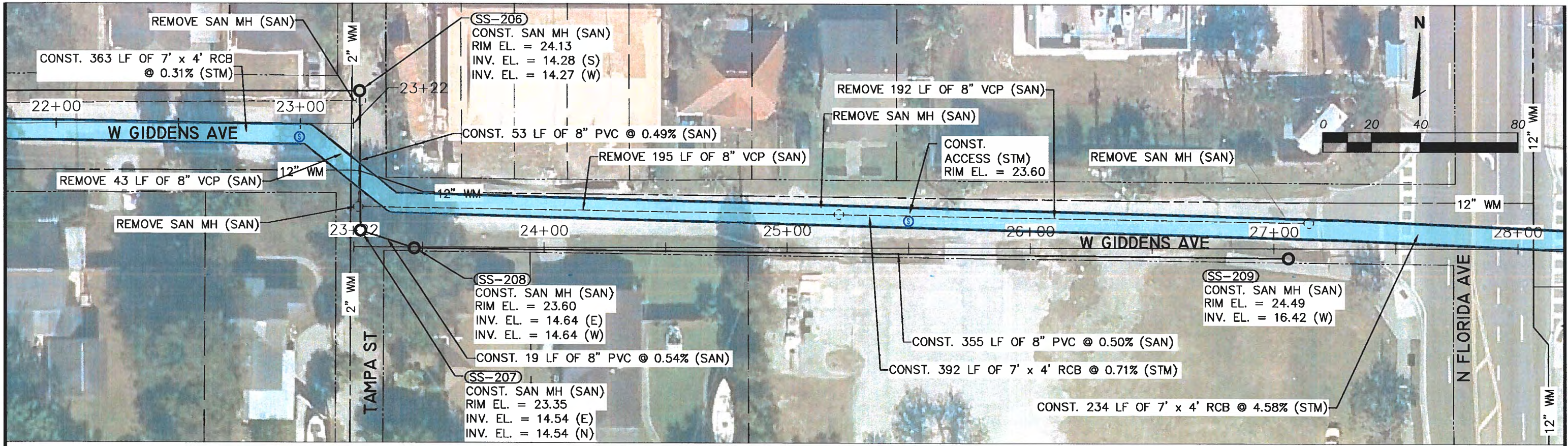
**NOT FOR CONSTRUCTION  
CONCEPTUAL**

DES:  
DRN:  
CKD:  
DATE: 9/05/18

**CITY of TAMPA**  
Department of Transportation  
and Stormwater Services  
Stormwater Engineering Division

**SOUTHEAST SEMINOLE HEIGHTS  
FLOOD RELIEF N949**

SHEET  
**15**  
OF 49



**NOT FOR CONSTRUCTION  
CONCEPTUAL**

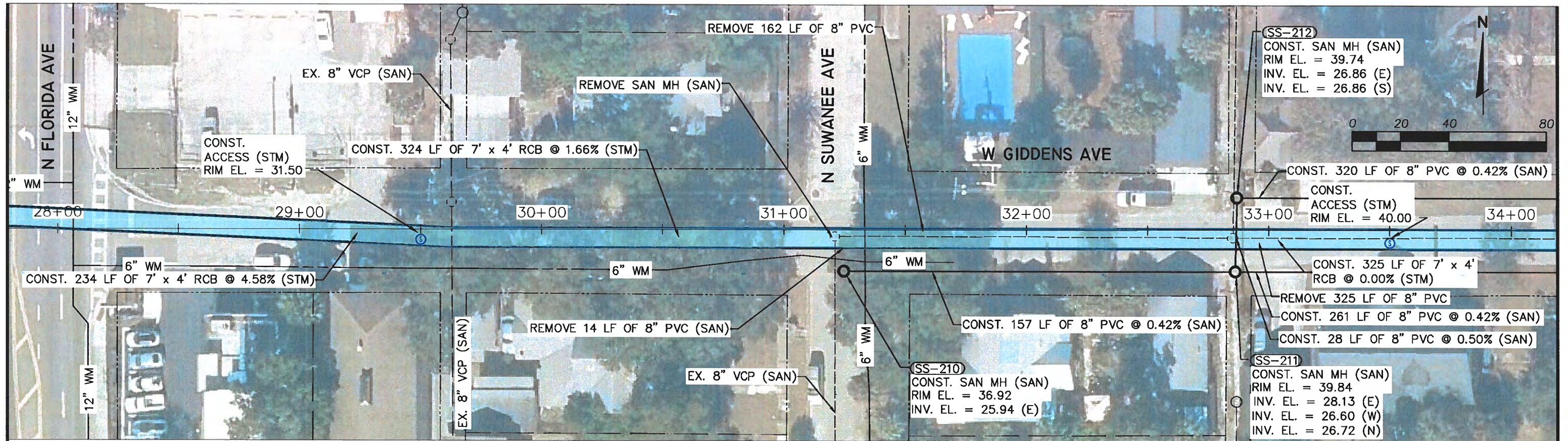
DES:  
DRN:  
CKD:  
DATE: 9/05/18

**CITY of TAMPA**  
Department of Transportation  
and Stormwater Services  
Stormwater Engineering Division

**SOUTHEAST SEMINOLE HEIGHTS  
FLOOD RELIEF N949**

SHEET  
**16**  
OF 49





SS-212  
 CONST. SAN MH (SAN)  
 RIM EL. = 39.74  
 INV. EL. = 26.86 (E)  
 INV. EL. = 26.86 (S)

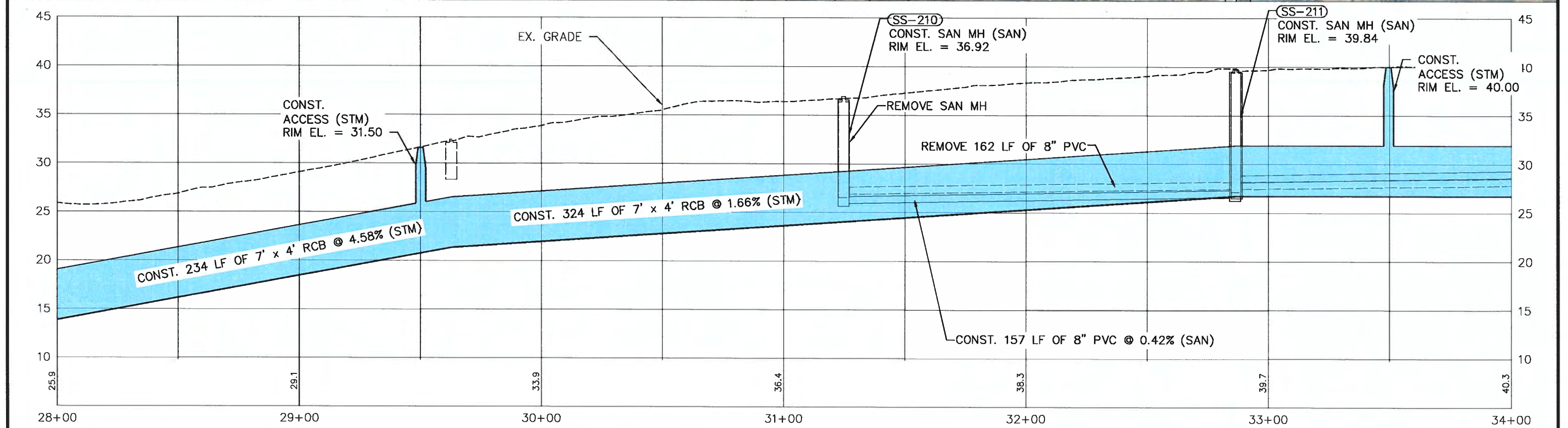


CONST. 320 LF OF 8" PVC @ 0.42% (SAN)  
 CONST. ACCESS (STM)  
 RIM EL. = 40.00

CONST. 325 LF OF 7' x 4' RCB @ 0.00% (STM)  
 REMOVE 325 LF OF 8" PVC  
 CONST. 261 LF OF 8" PVC @ 0.42% (SAN)  
 CONST. 28 LF OF 8" PVC @ 0.50% (SAN)

SS-210  
 CONST. SAN MH (SAN)  
 RIM EL. = 36.92  
 INV. EL. = 25.94 (E)

SS-211  
 CONST. SAN MH (SAN)  
 RIM EL. = 39.84  
 INV. EL. = 28.13 (E)  
 INV. EL. = 26.60 (W)  
 INV. EL. = 26.72 (N)



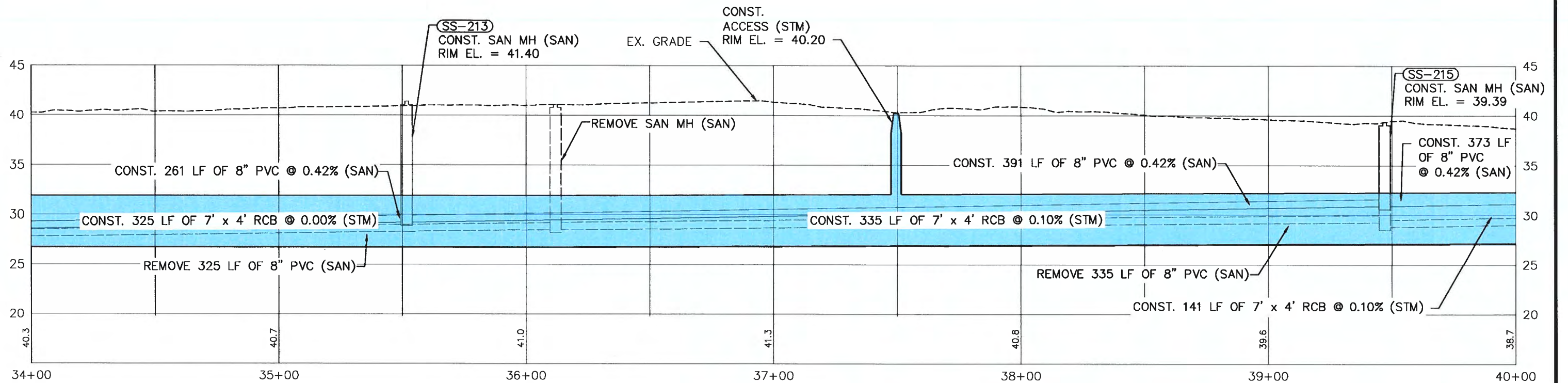
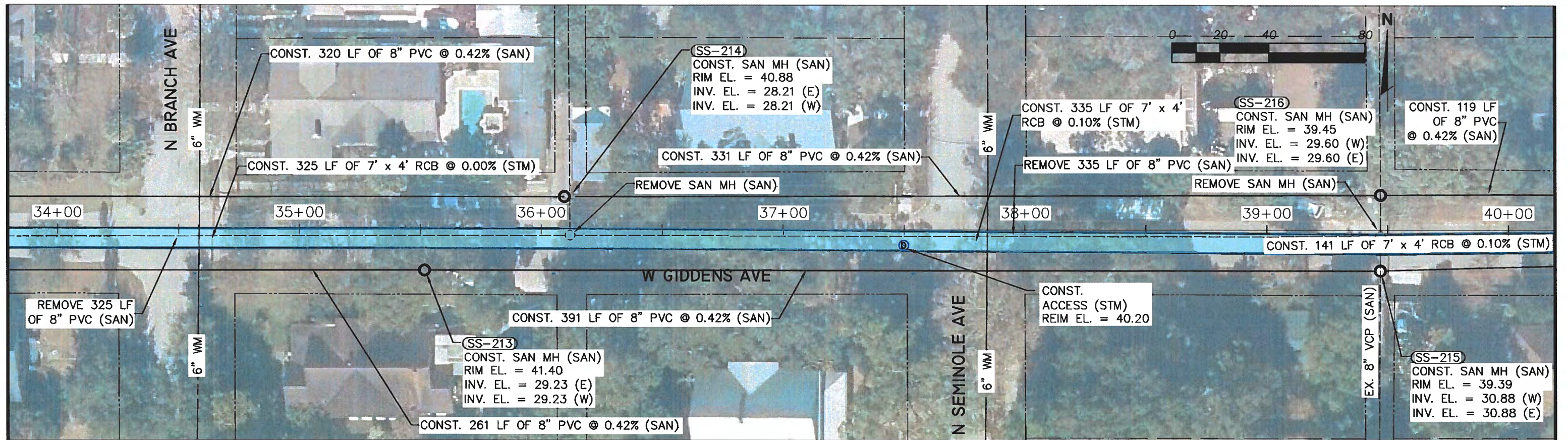
**NOT FOR CONSTRUCTION  
 CONCEPTUAL**

DES:  
 DRN:  
 CKD:  
 DATE: 9/05/18

**CITY of TAMPA**  
 Department of Transportation  
 and Stormwater Services  
 Stormwater Engineering Division

**SOUTHEAST SEMINOLE HEIGHTS  
 FLOOD RELIEF N949**

SHEET  
**17**  
 OF 49



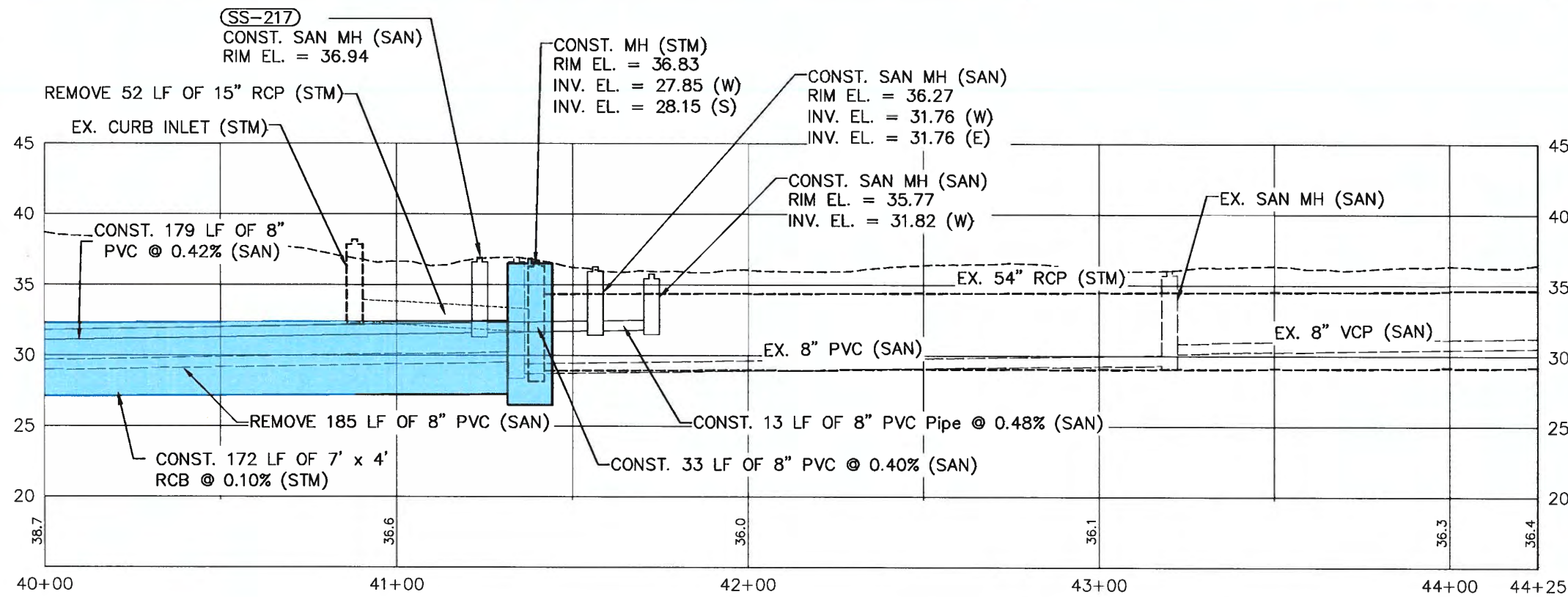
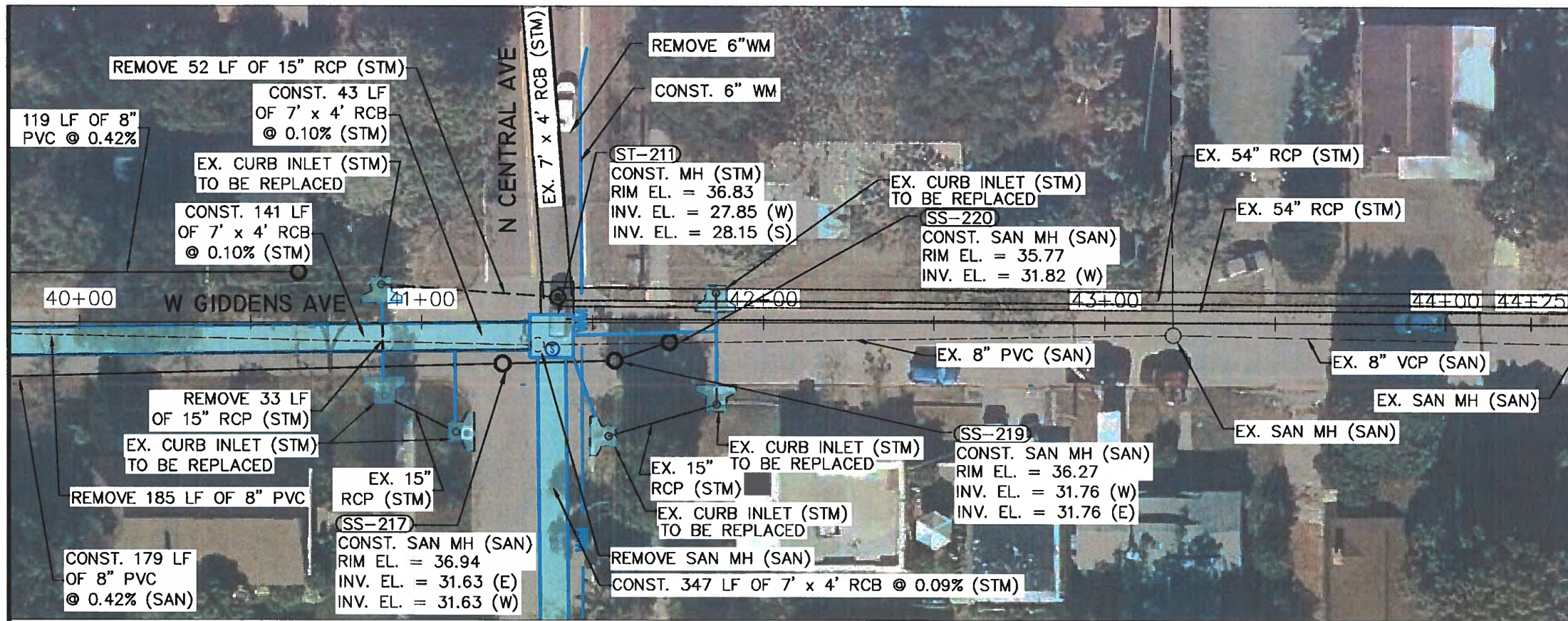
**NOT FOR CONSTRUCTION  
CONCEPTUAL**

DES:  
DRN:  
CKD:  
DATE: 9/05/18

**CITY of TAMPA**  
Department of Transportation  
and Stormwater Services  
Stormwater Engineering Division

**SOUTHEAST SEMINOLE HEIGHTS  
FLOOD RELIEF N949**

SHEET  
**18**  
OF 49



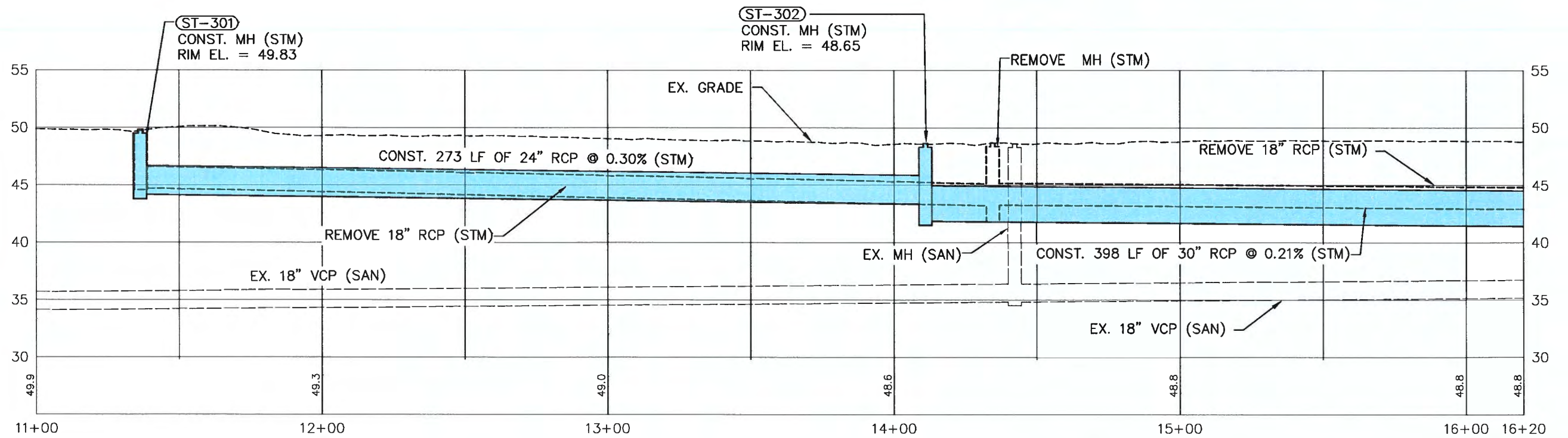
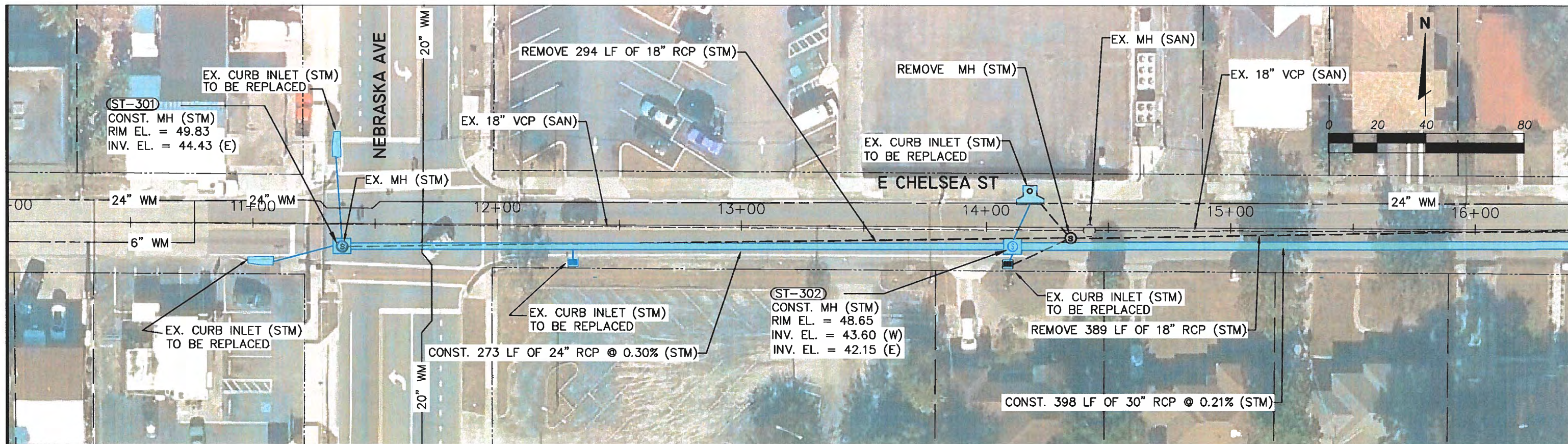
**NOT FOR CONSTRUCTION  
CONCEPTUAL**

DES:  
DRN:  
CKD:  
DATE: 9/05/18

**CITY of TAMPA**  
Department of Transportation  
and Stormwater Services  
Stormwater Engineering Division

**SOUTHEAST SEMINOLE HEIGHTS  
FLOOD RELIEF N949**

SHEET  
**19**  
OF 49



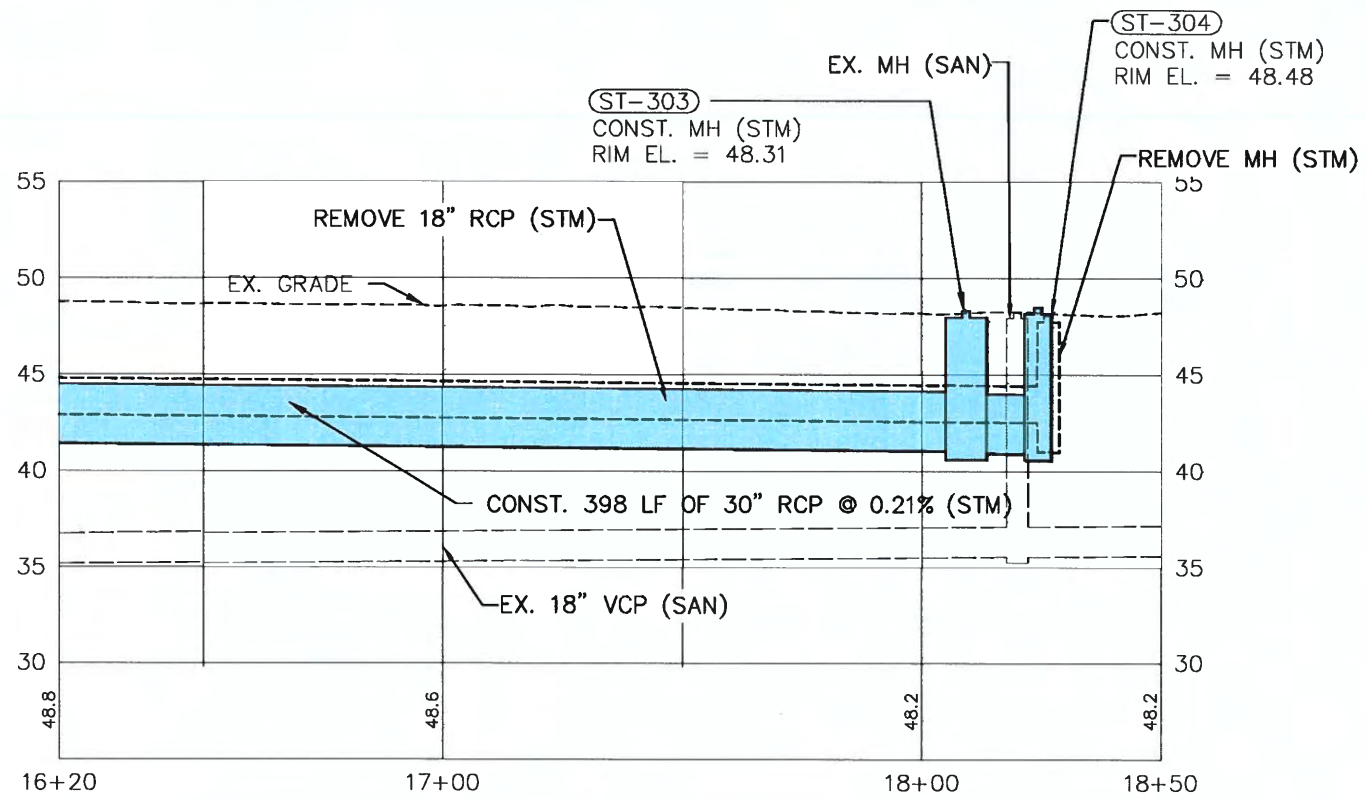
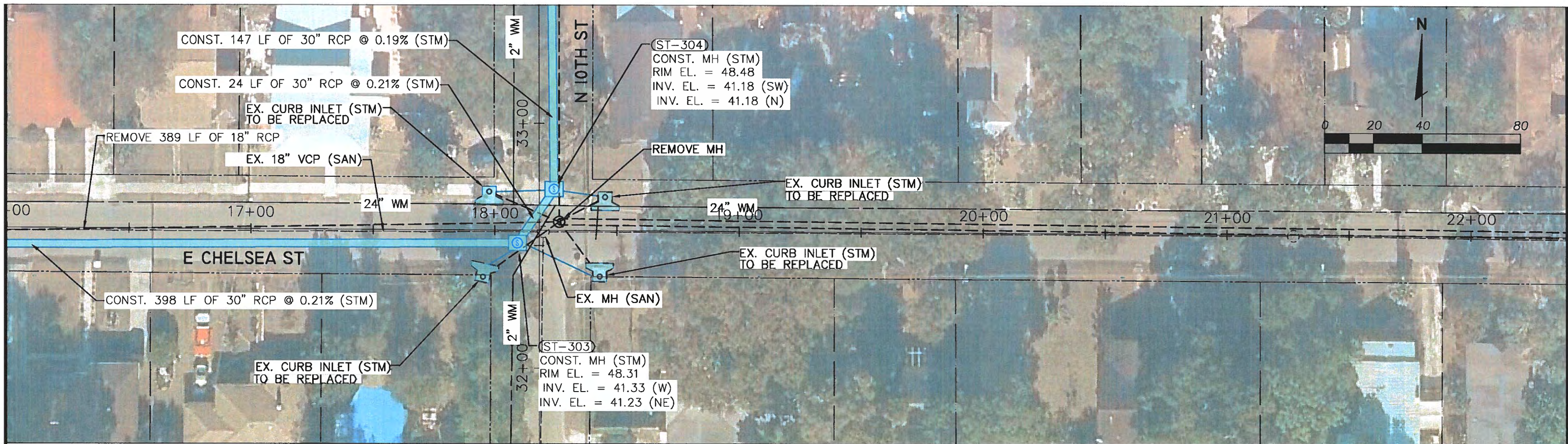
**NOT FOR CONSTRUCTION  
CONCEPTUAL**

DES:  
DRN:  
CKD:  
DATE: 9/05/18

**CITY of TAMPA**  
Department of Transportation  
and Stormwater Services  
Stormwater Engineering Division

**SOUTHEAST SEMINOLE HEIGHTS  
FLOOD RELIEF N949**

SHEET  
**20**  
OF 49



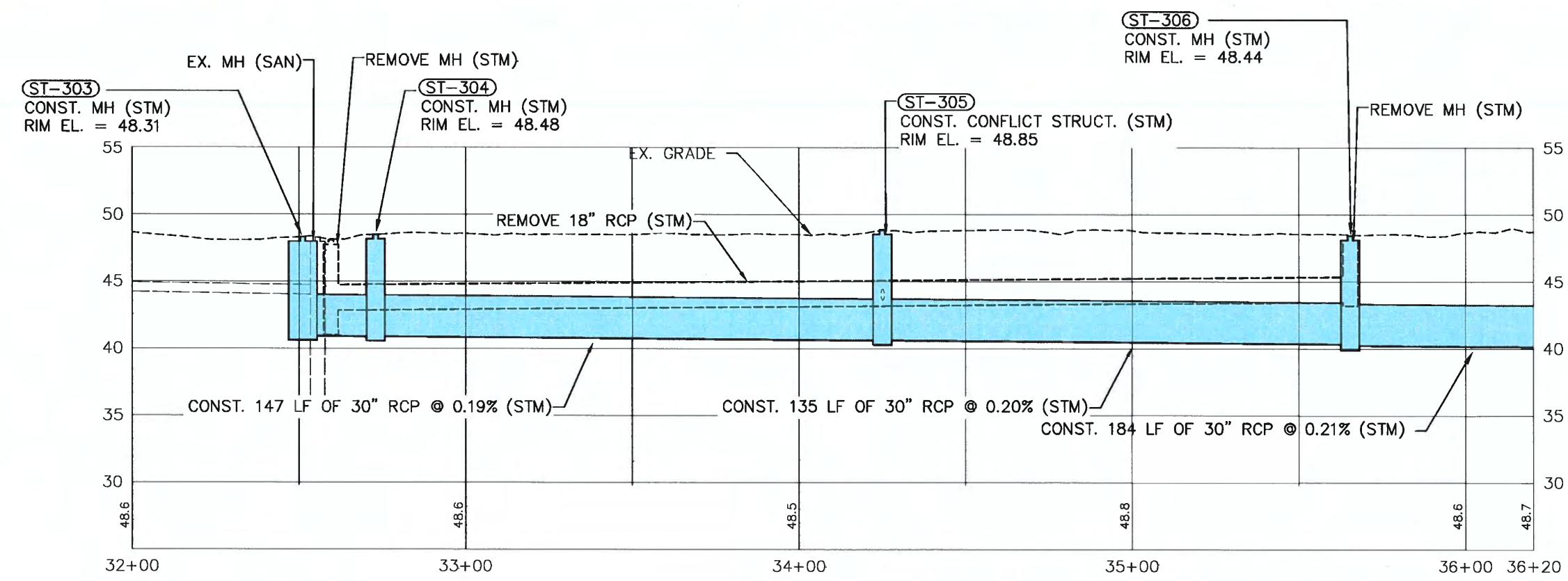
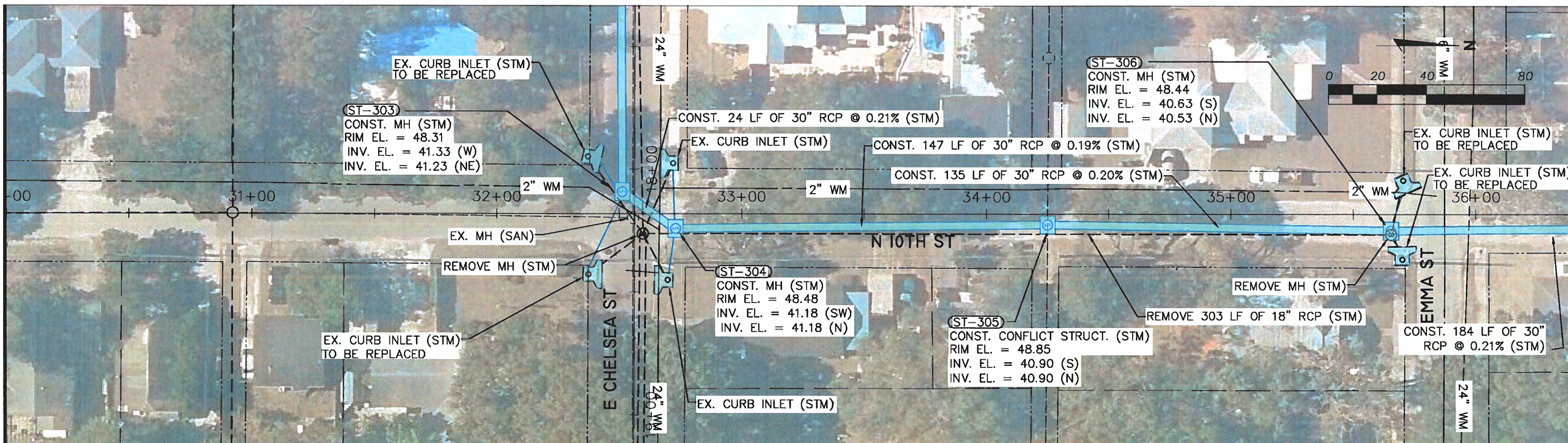
**NOT FOR CONSTRUCTION  
CONCEPTUAL**

DES:  
DRN:  
CKD:  
DATE: 9/05/18

**CITY of TAMPA**  
Department of Transportation  
and Stormwater Services  
Stormwater Engineering Division

**SOUTHEAST SEMINOLE HEIGHTS  
FLOOD RELIEF N949**

SHEET  
**21**  
OF 49



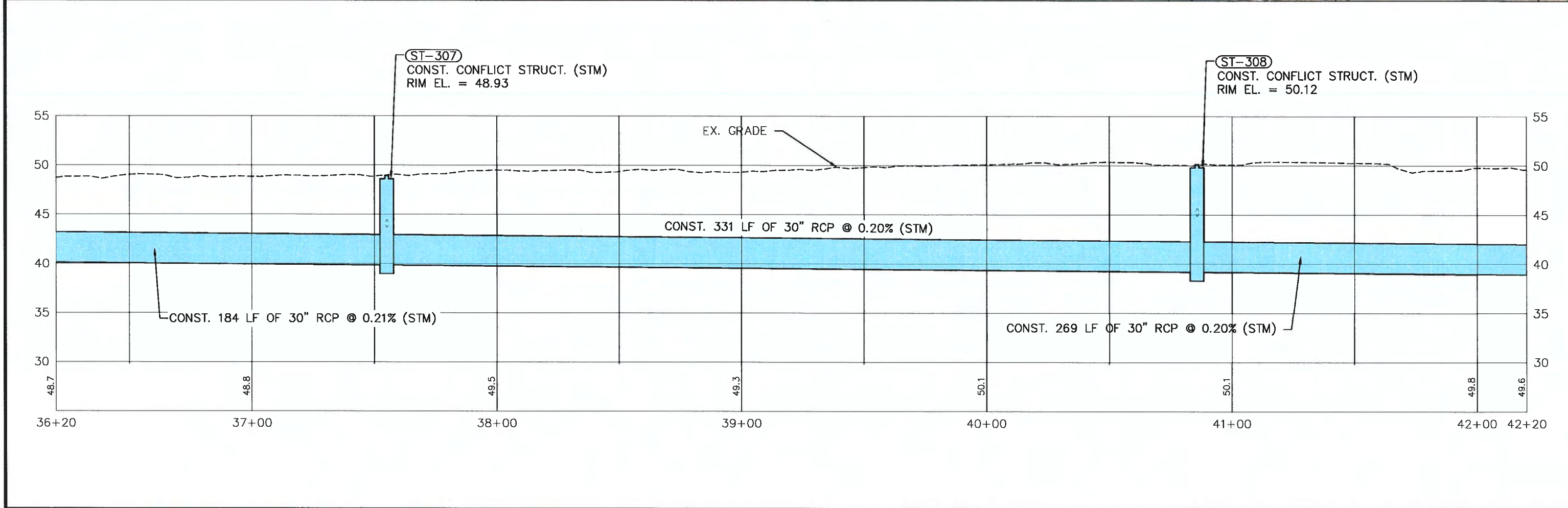
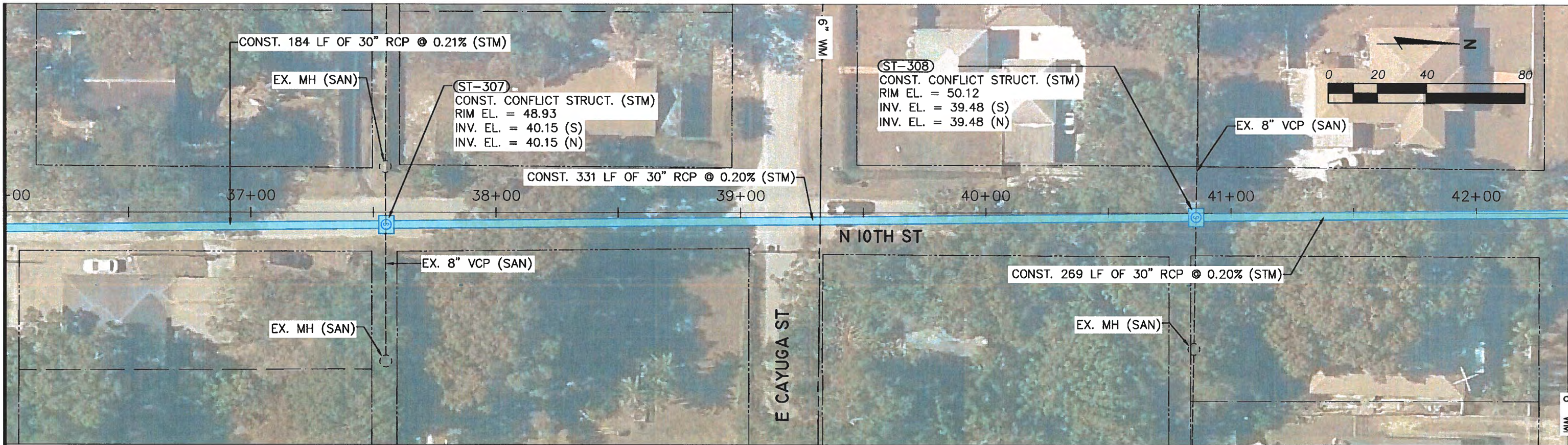
**NOT FOR CONSTRUCTION  
CONCEPTUAL**

DES:  
DRN:  
CKD:  
DATE: 9/05/18

**CITY of TAMPA**  
Department of Transportation  
and Stormwater Services  
Stormwater Engineering Division

**SOUTHEAST SEMINOLE HEIGHTS  
FLOOD RELIEF N949**

SHEET  
**22**  
OF 49



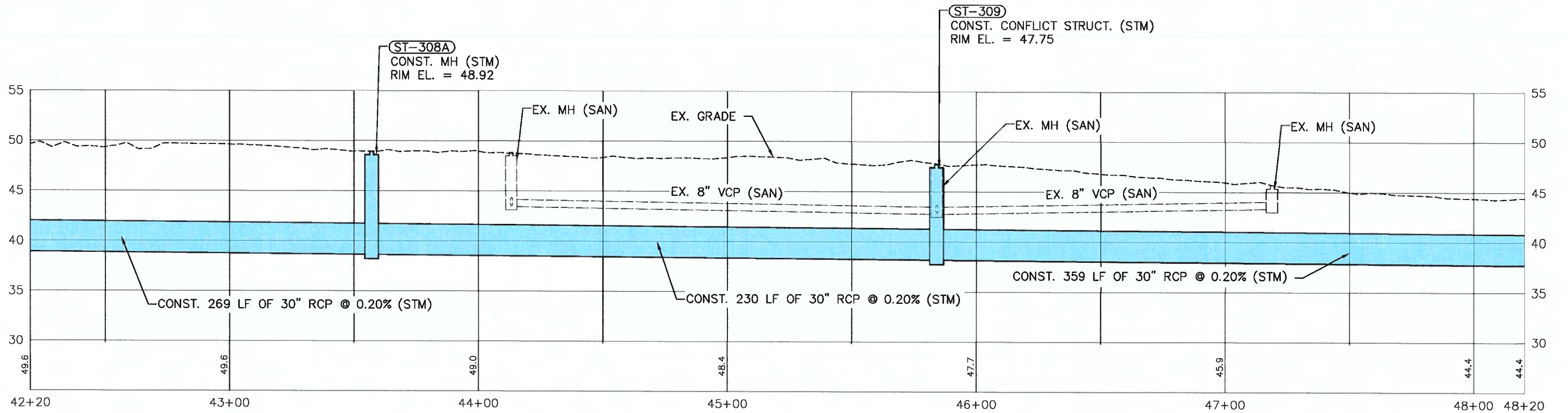
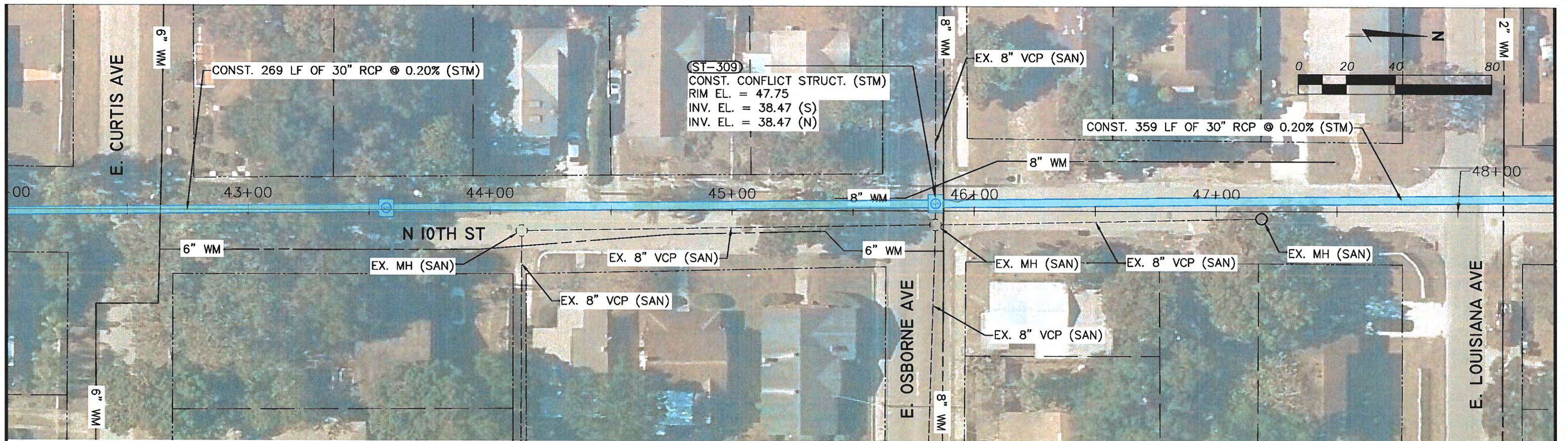
**NOT FOR CONSTRUCTION  
CONCEPTUAL**

DES:  
DRN:  
CKD:  
DATE: 9/05/18

**CITY of TAMPA**  
Department of Transportation  
and Stormwater Services  
Stormwater Engineering Division

**SOUTHEAST SEMINOLE HEIGHTS  
FLOOD RELIEF N949**

SHEET  
**23**  
OF 49



**NOT FOR CONSTRUCTION  
CONCEPTUAL**

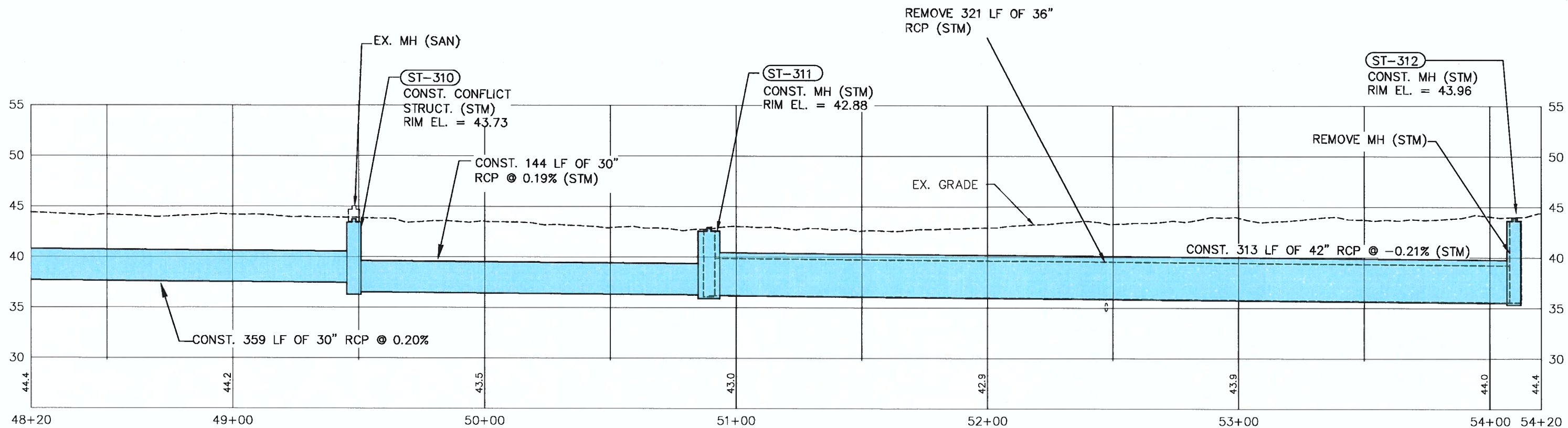
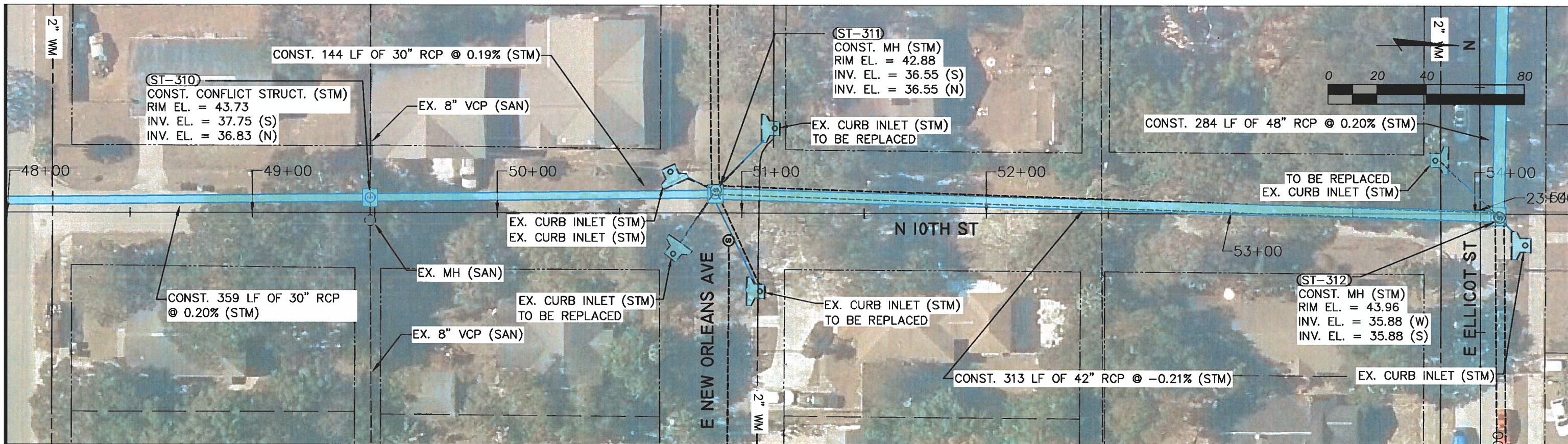
DES:  
DRN:  
CKD:  
DATE: 9/05/18

**CITY of TAMPA**  
Department of Transportation  
and Stormwater Services  
Stormwater Engineering Division

**SOUTHEAST SEMINOLE HEIGHTS  
FLOOD RELIEF N949**

SHEET  
**24**  
OF 49





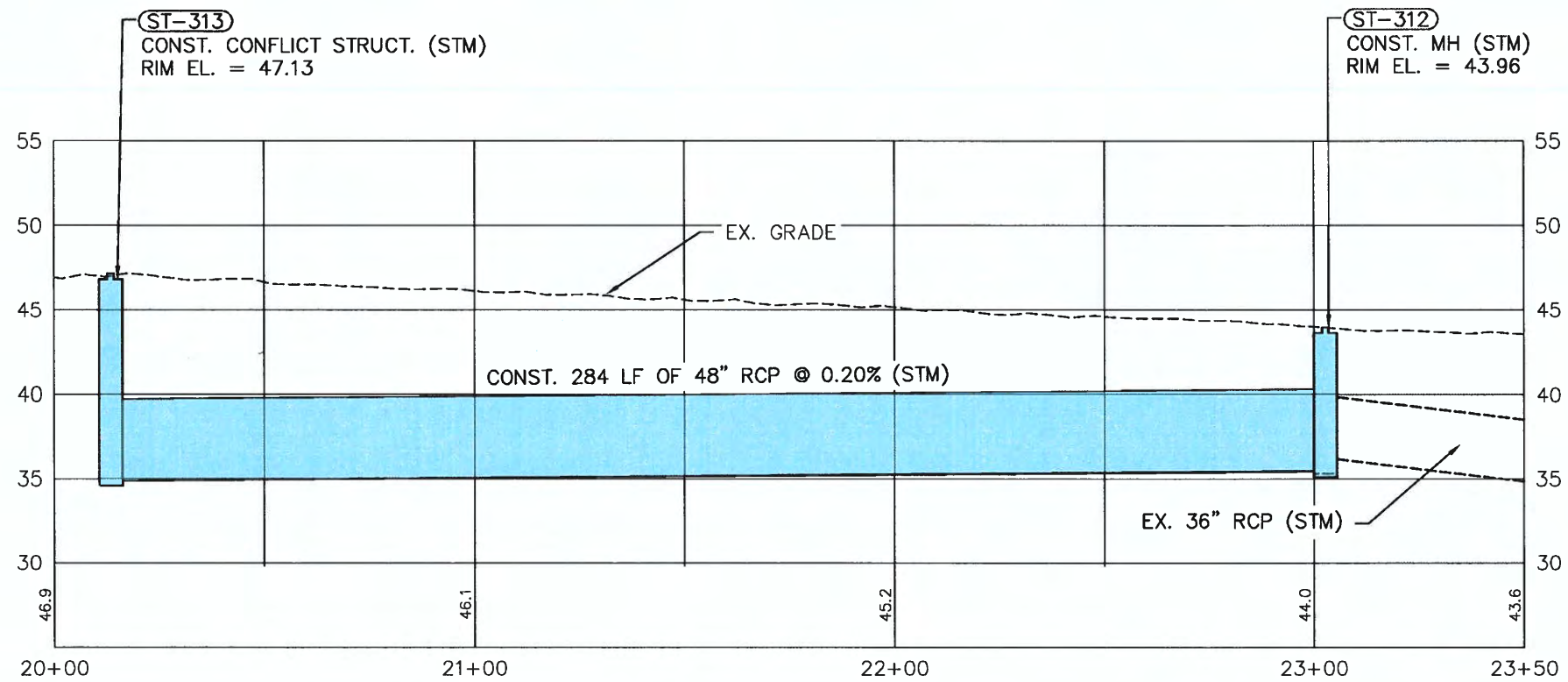
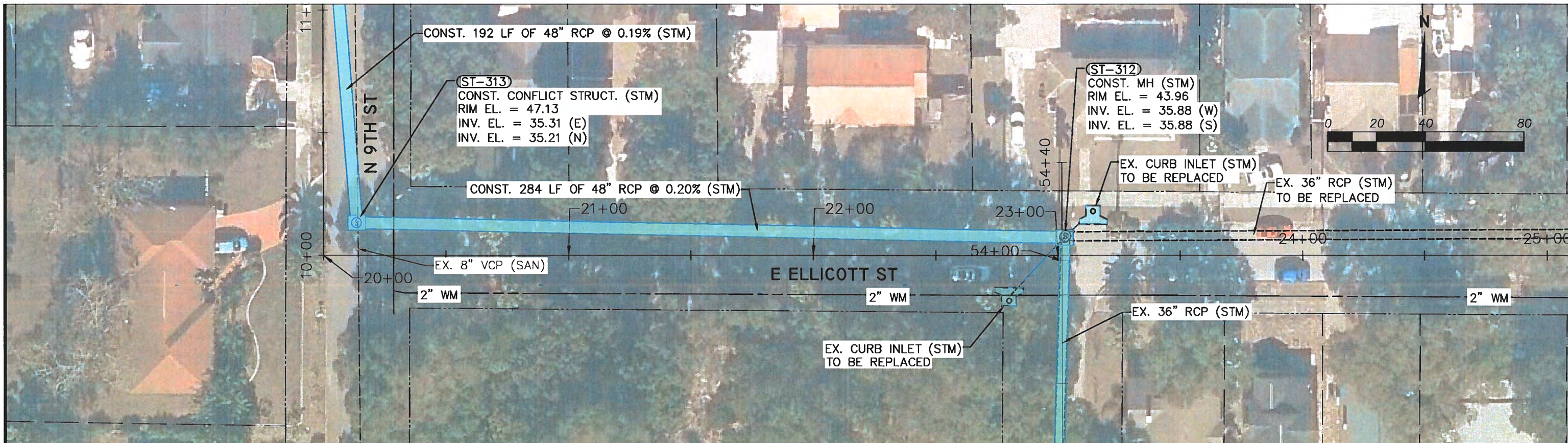
**NOT FOR CONSTRUCTION  
CONCEPTUAL**

DES:  
DRN:  
CKD:  
DATE: 9/05/18

**CITY of TAMPA**  
 Department of Transportation  
 and Stormwater Services  
 Stormwater Engineering Division

**SOUTHEAST SEMINOLE HEIGHTS  
FLOOD RELIEF N949**

SHEET  
**25**  
OF 49



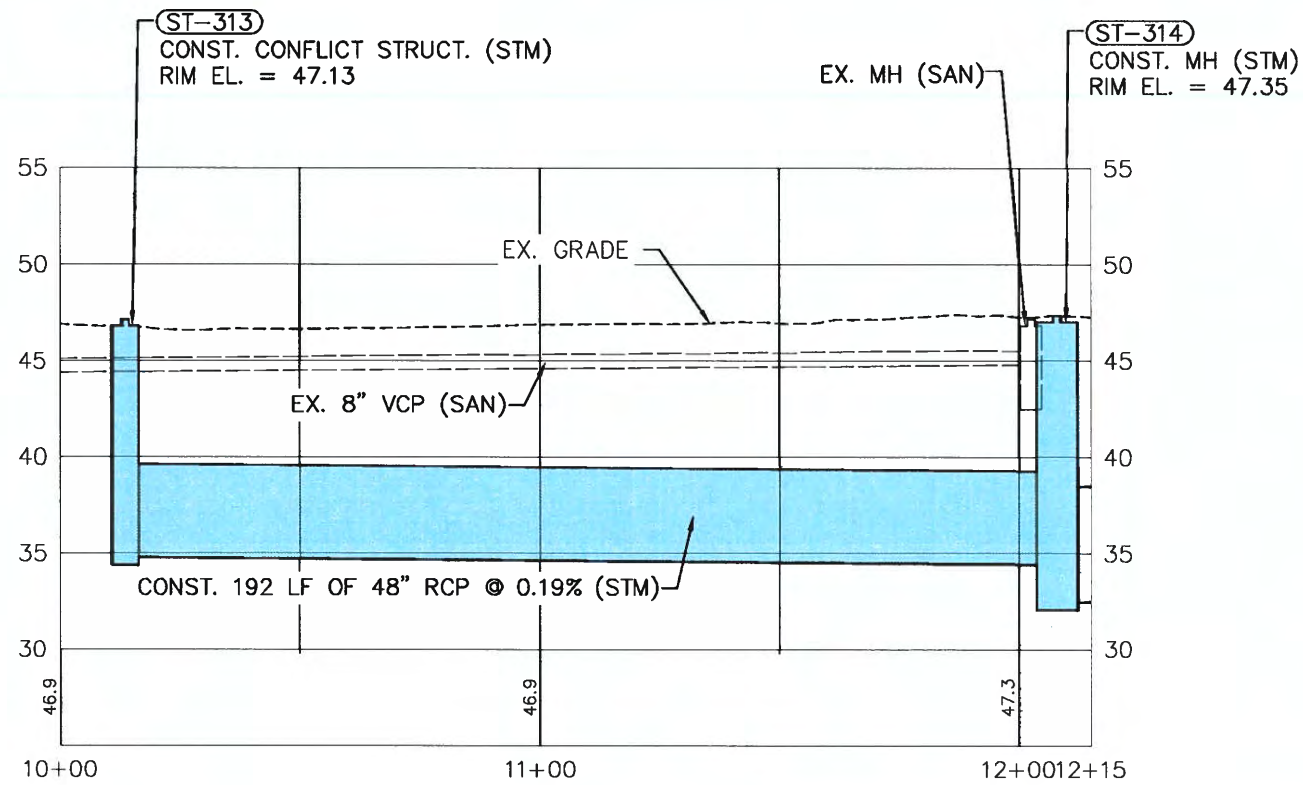
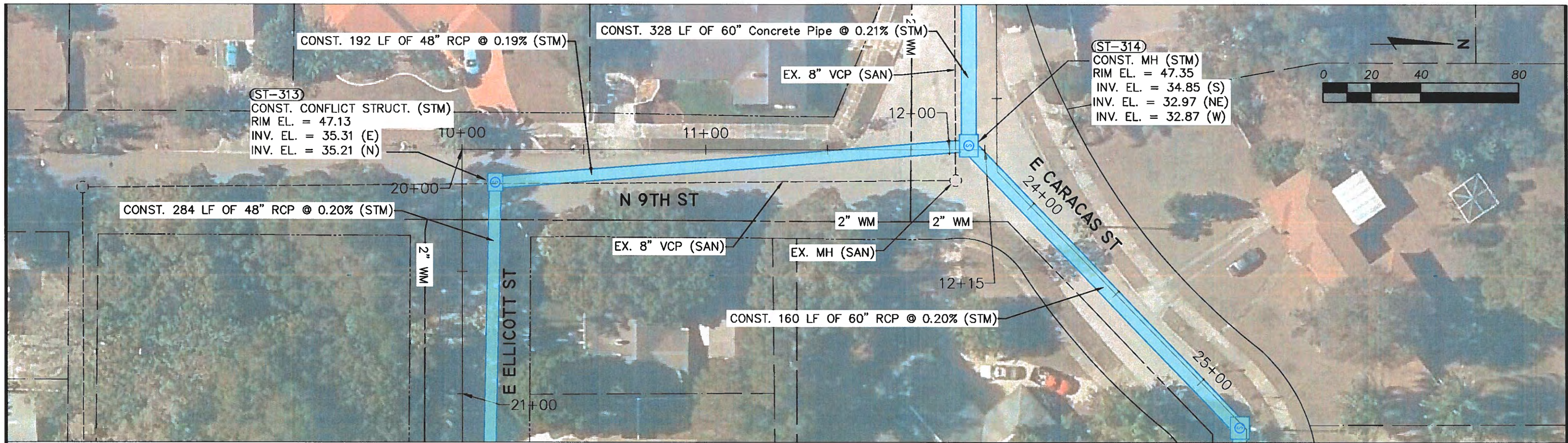
**NOT FOR CONSTRUCTION  
CONCEPTUAL**

DES:  
DRN:  
CKD:  
DATE: 9/05/18

**CITY of TAMPA**  
Department of Transportation  
and Stormwater Services  
Stormwater Engineering Division

**SOUTHEAST SEMINOLE HEIGHTS  
FLOOD RELIEF N949**

SHEET  
**26**  
OF 49



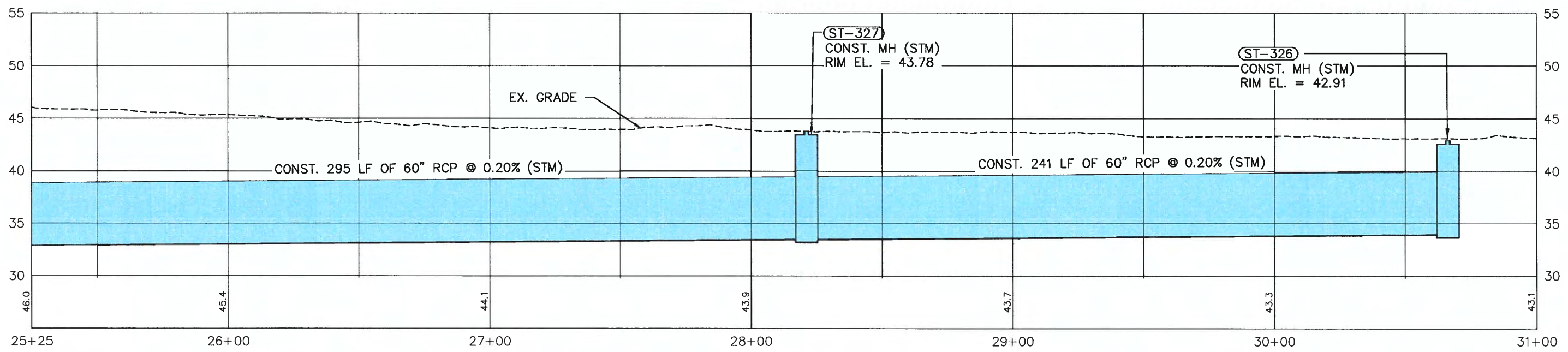
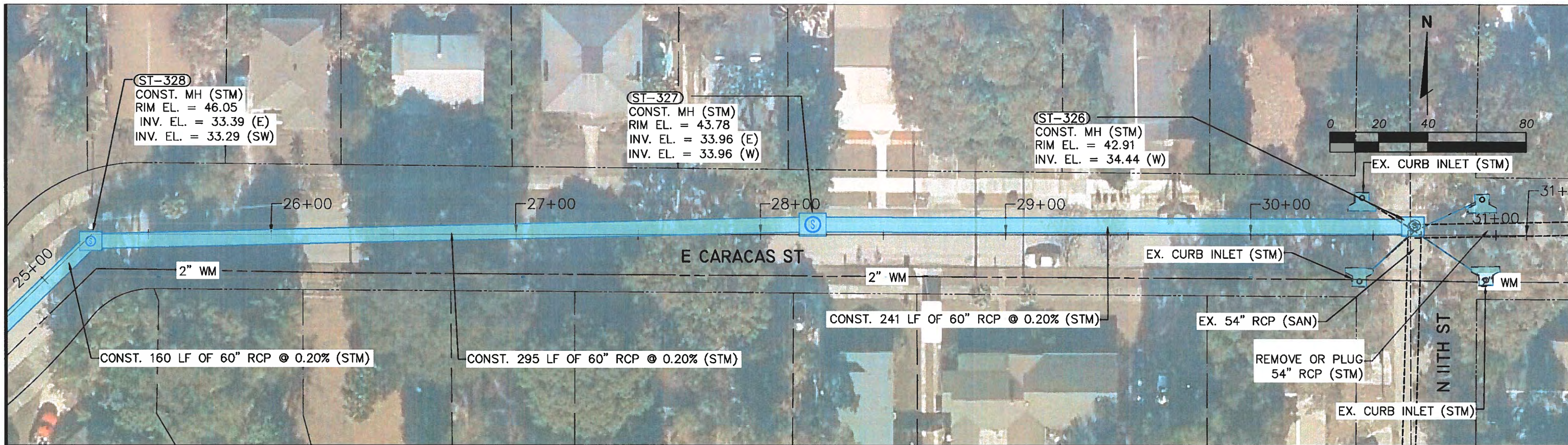
**NOT FOR CONSTRUCTION  
CONCEPTUAL**

DES:  
DRN:  
CKD:  
DATE: 9/05/18

**CITY of TAMPA**  
Department of Transportation  
and Stormwater Services  
Stormwater Engineering Division

**SOUTHEAST SEMINOLE HEIGHTS  
FLOOD RELIEF N949**

SHEET  
**27**  
OF 49



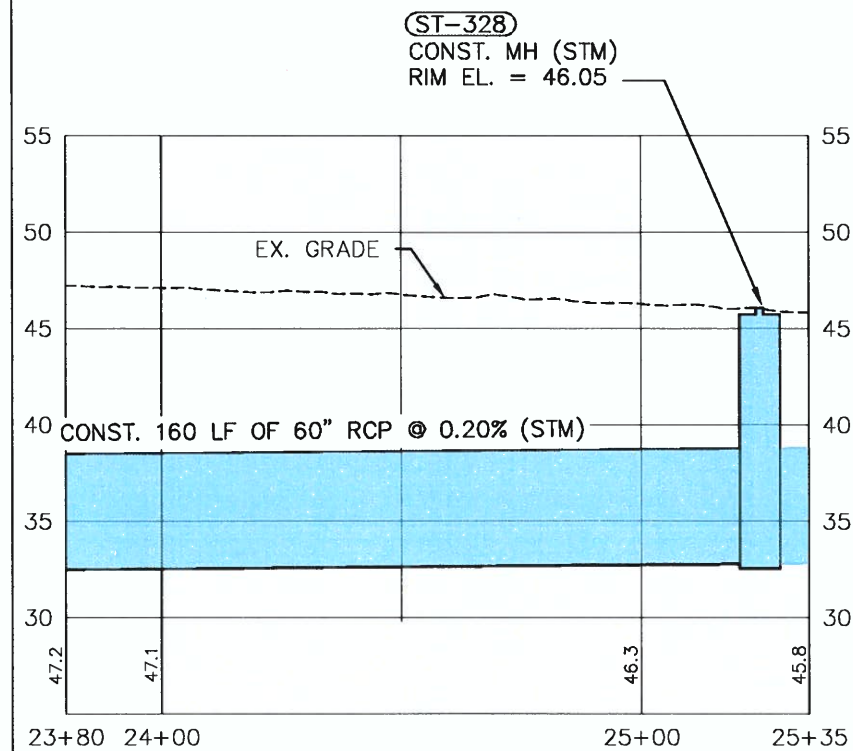
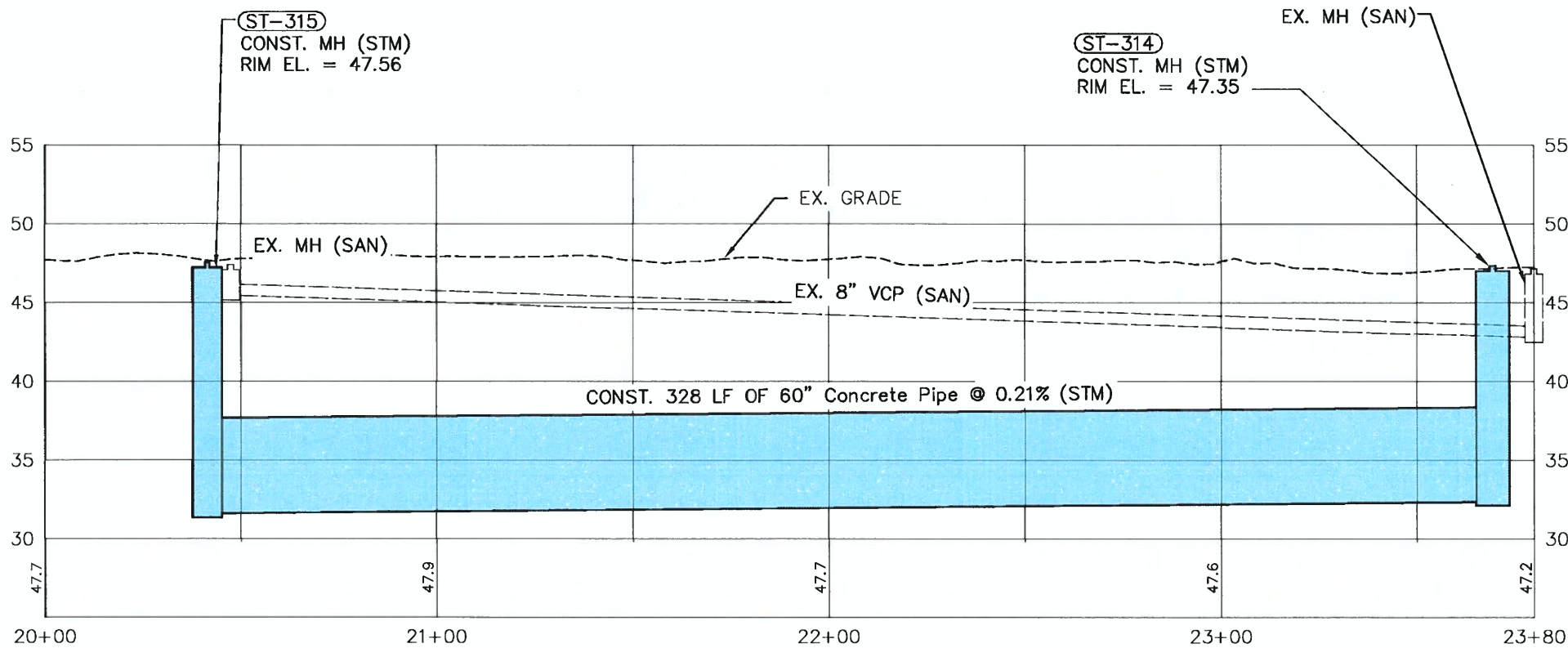
**NOT FOR CONSTRUCTION  
CONCEPTUAL**

DES:  
DRN:  
CKD:  
DATE: 9/05/18

**CITY of TAMPA**  
Department of Transportation  
and Stormwater Services  
Stormwater Engineering Division

**SOUTHEAST SEMINOLE HEIGHTS  
FLOOD RELIEF N949**

SHEET  
**28**  
OF 49



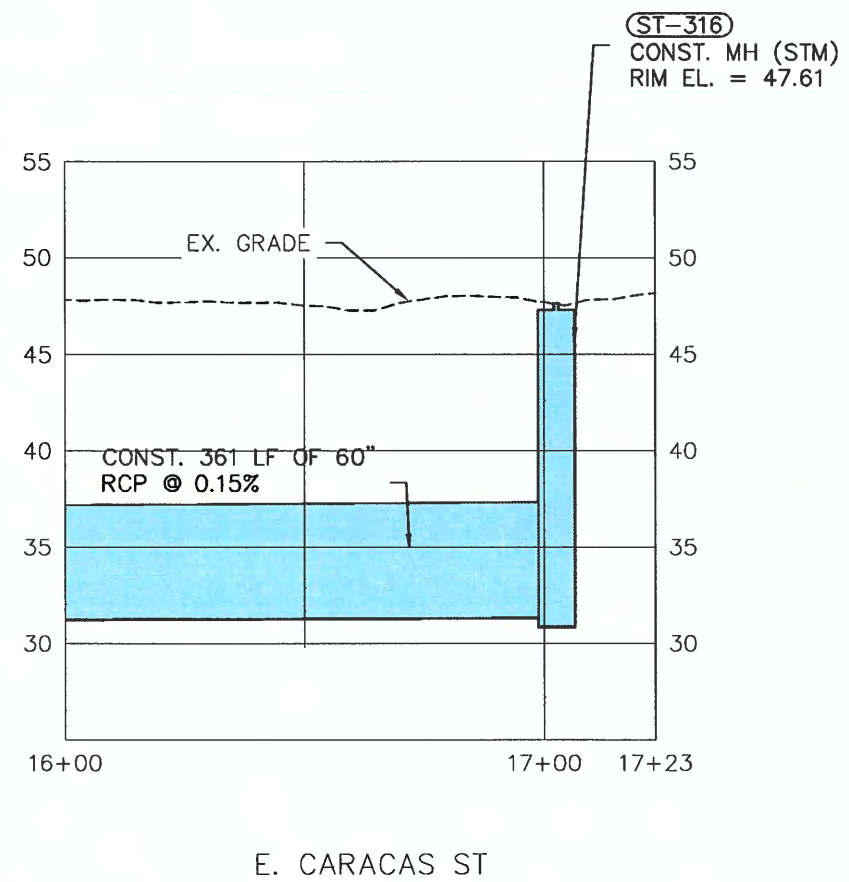
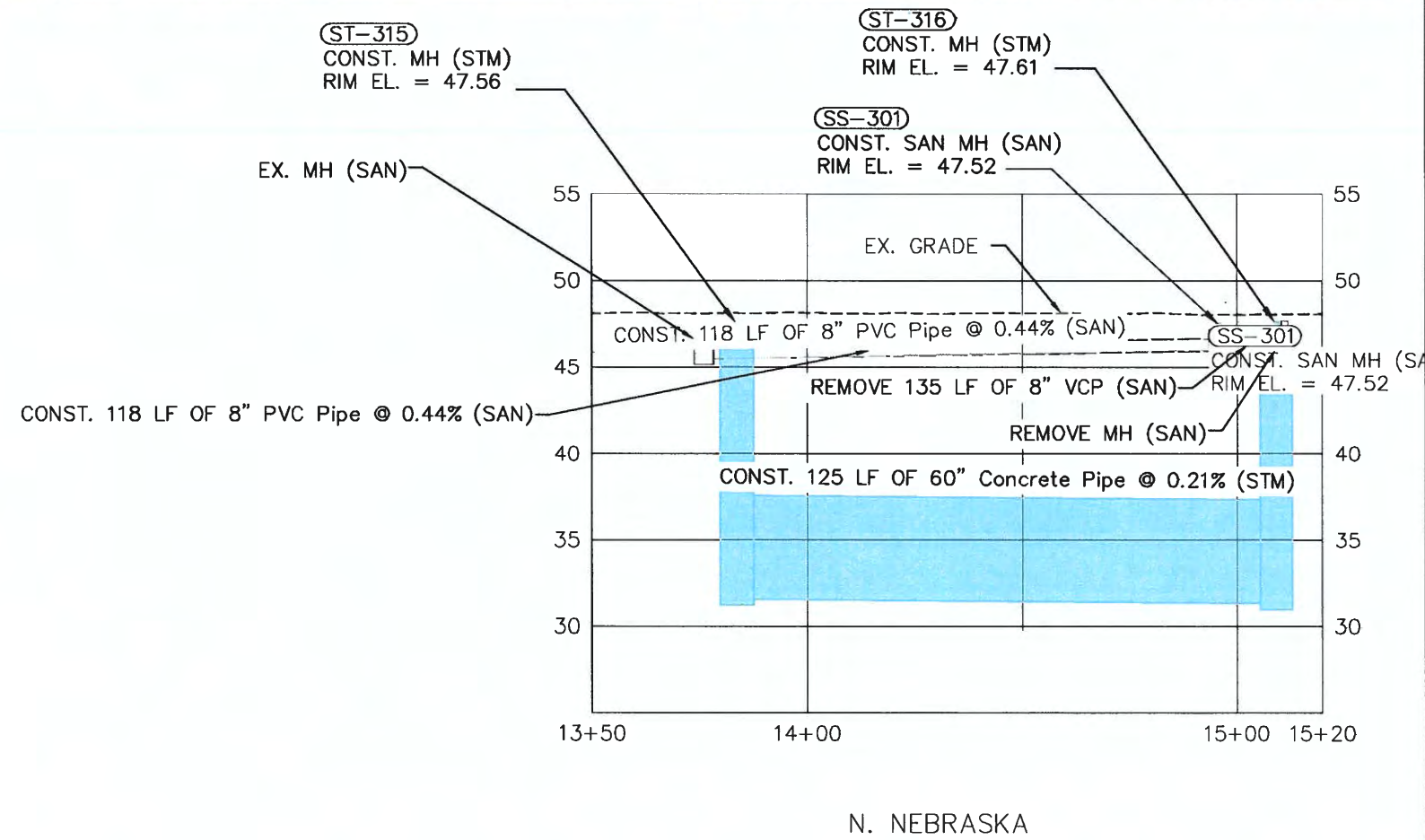
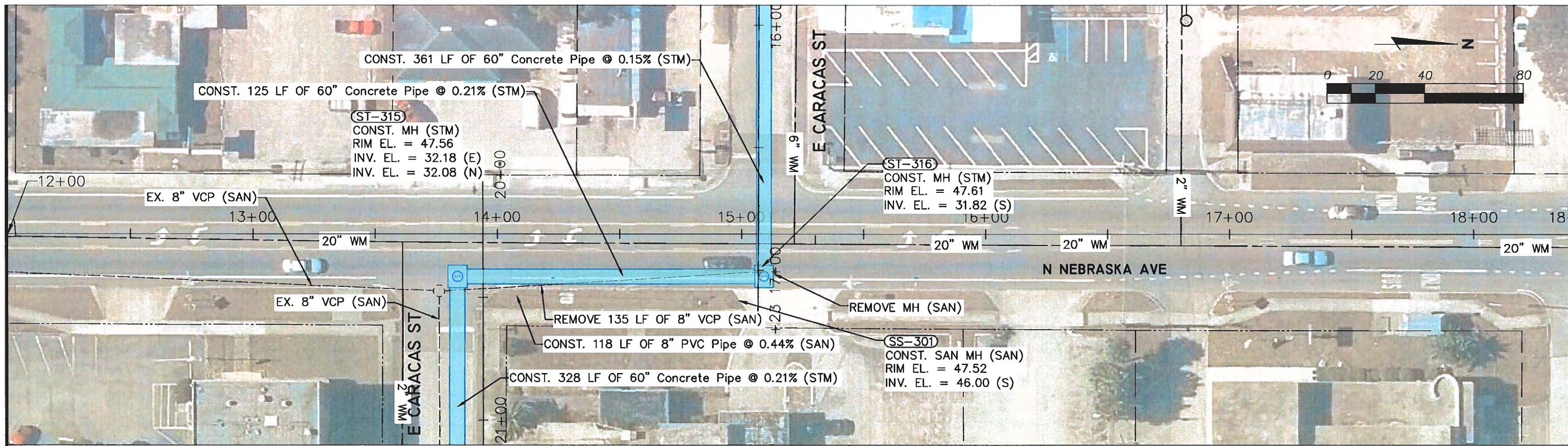
**NOT FOR CONSTRUCTION  
CONCEPTUAL**

DES:  
DRN:  
CKD:  
DATE: 9/05/18

**CITY of TAMPA**  
Department of Transportation  
and Stormwater Services  
Stormwater Engineering Division

**SOUTHEAST SEMINOLE HEIGHTS  
FLOOD RELIEF N949**

SHEET  
**29**  
OF 49



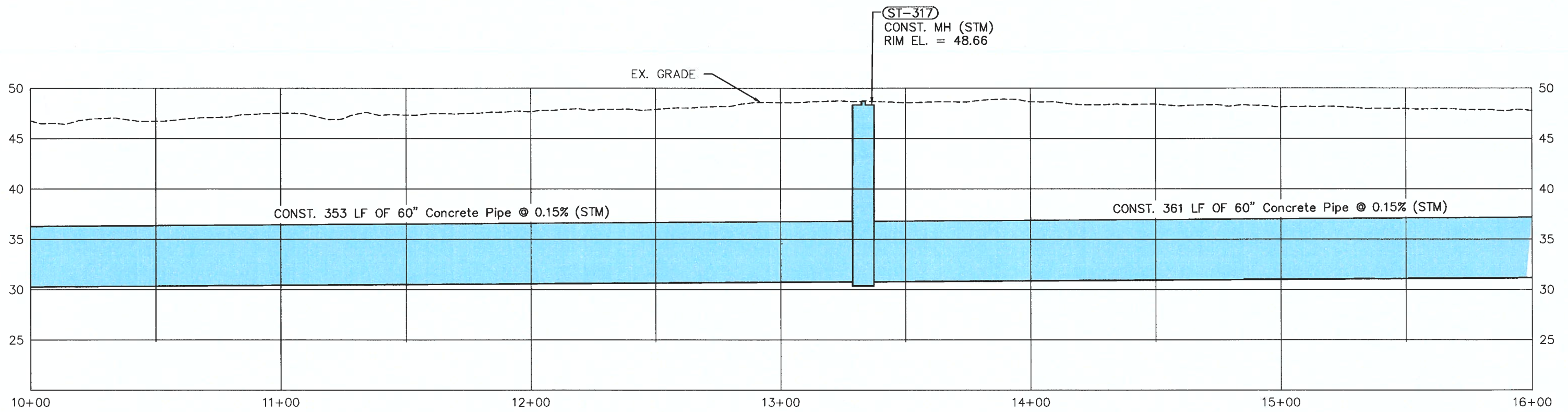
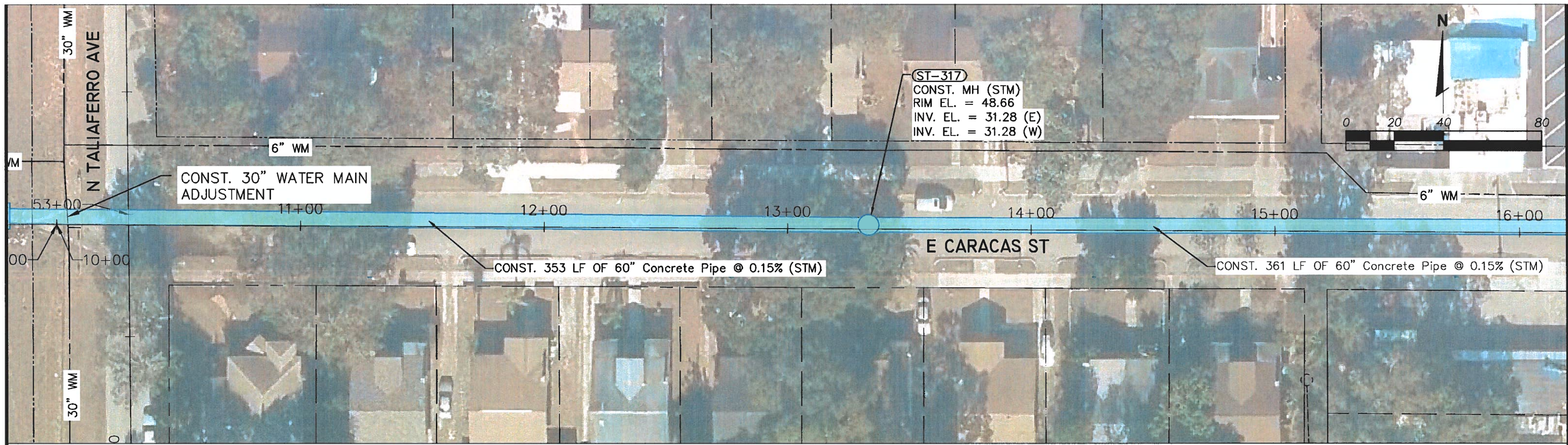
**NOT FOR CONSTRUCTION  
CONCEPTUAL**

DES:  
DRN:  
CKD:  
DATE: 9/05/18

**CITY of TAMPA**  
Department of Transportation  
and Stormwater Services  
Stormwater Engineering Division

**SOUTHEAST SEMINOLE HEIGHTS  
FLOOD RELIEF N949**

SHEET  
**30**  
OF 49



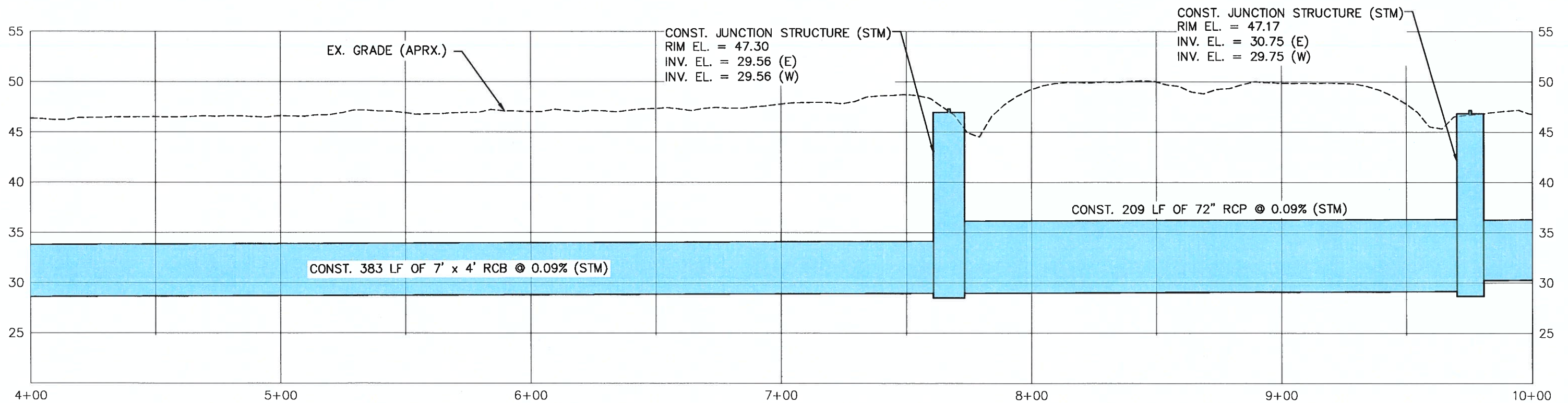
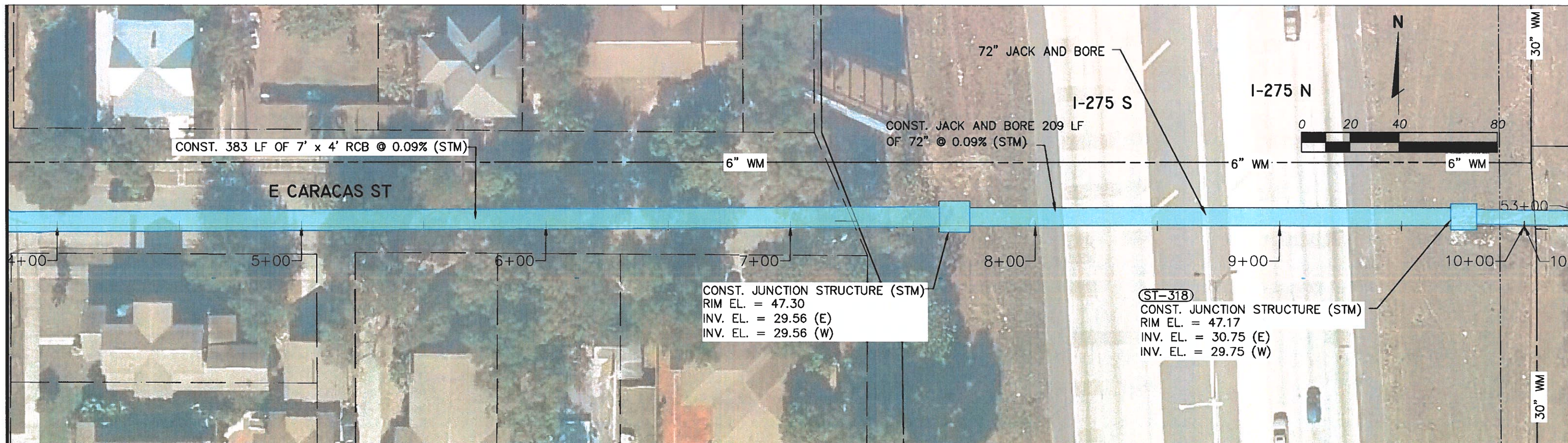
**NOT FOR CONSTRUCTION  
CONCEPTUAL**

DES:  
DRN:  
CKD:  
DATE: 9/05/18

**CITY of TAMPA**  
Department of Transportation  
and Stormwater Services  
Stormwater Engineering Division

**SOUTHEAST SEMINOLE HEIGHTS  
FLOOD RELIEF N949**

SHEET  
**31**  
OF 49



**NOT FOR CONSTRUCTION  
CONCEPTUAL**

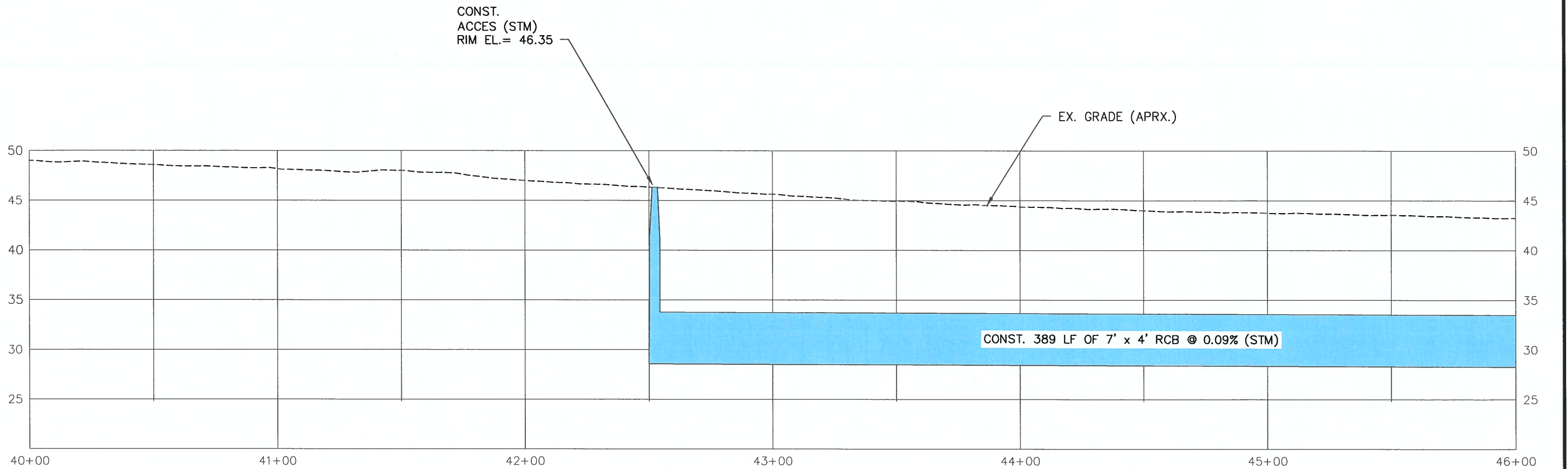
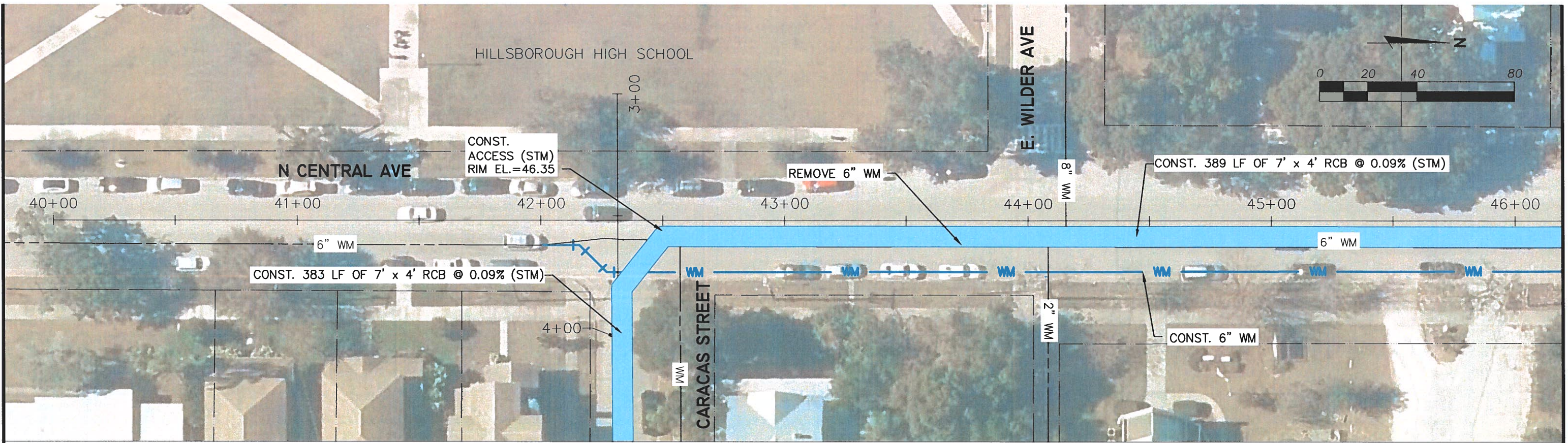
DES:  
DRN:  
CKD:  
DATE: 9/05/18

**CITY of TAMPA**  
Department of Transportation  
and Stormwater Services  
Stormwater Engineering Division

**SOUTHEAST SEMINOLE HEIGHTS  
FLOOD RELIEF N949**

SHEET  
**32**  
OF 49





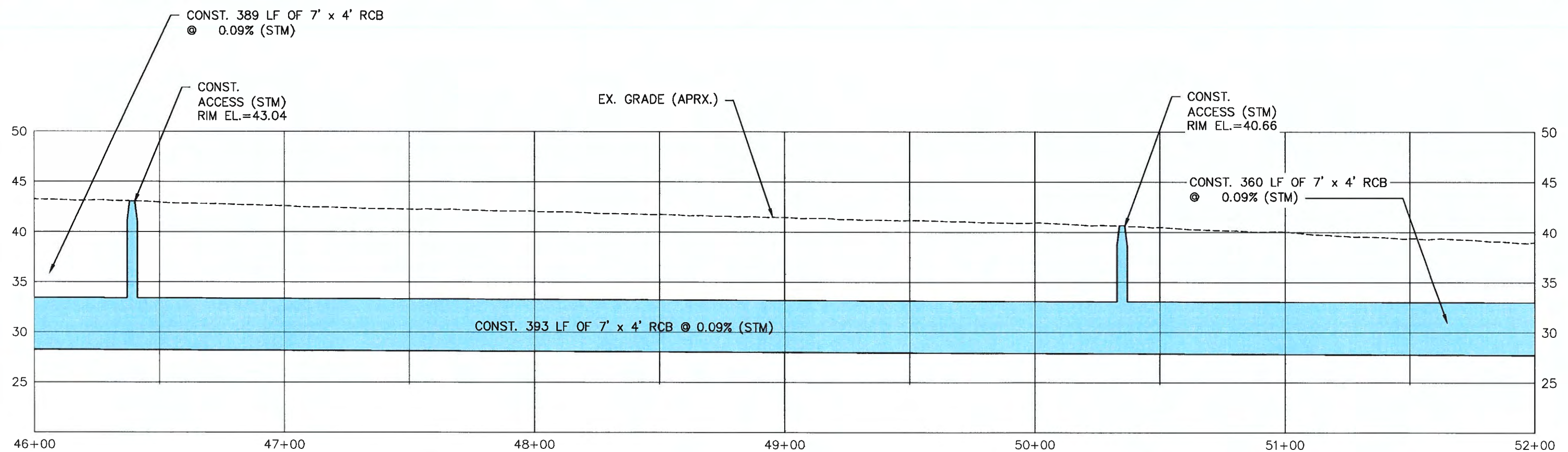

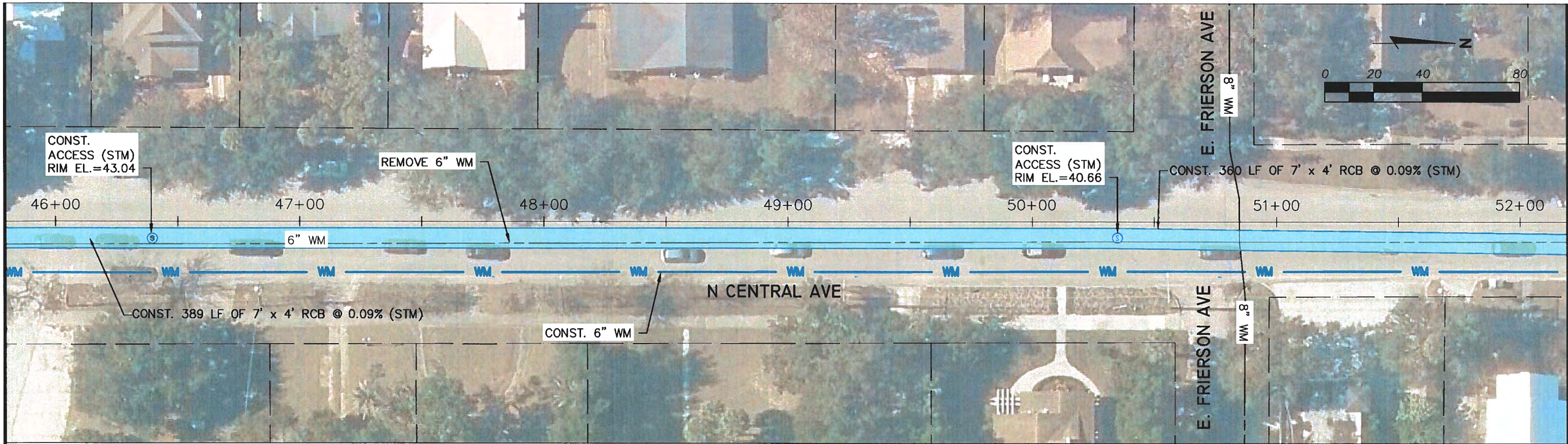
**NOT FOR CONSTRUCTION  
CONCEPTUAL**

DES:  
DRN:  
CKD:  
DATE: 9/05/18

**CITY of TAMPA**  
Department of Transportation  
and Stormwater Services  
Stormwater Engineering Division

**SOUTHEAST SEMINOLE HEIGHTS  
FLOOD RELIEF N949**

SHEET  
**33**  
OF 49



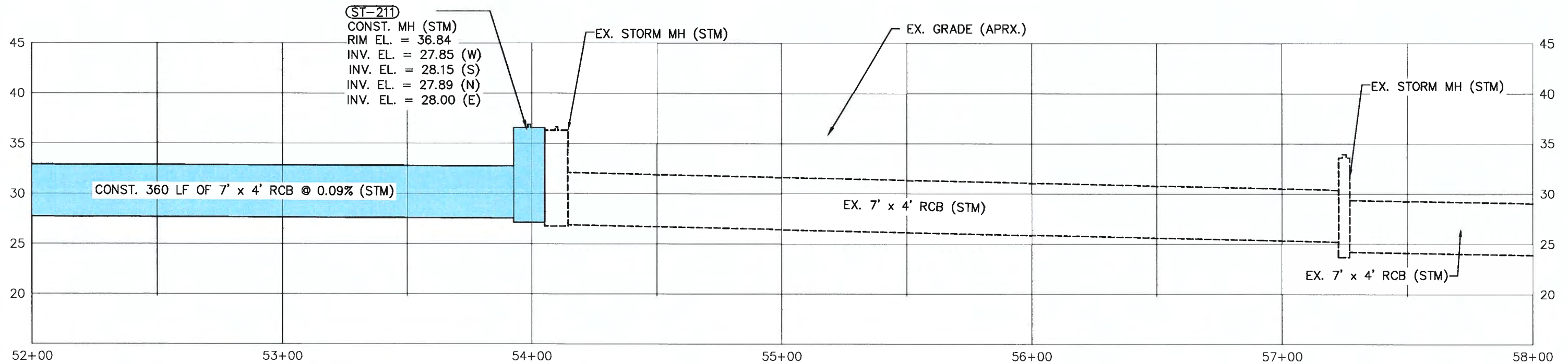
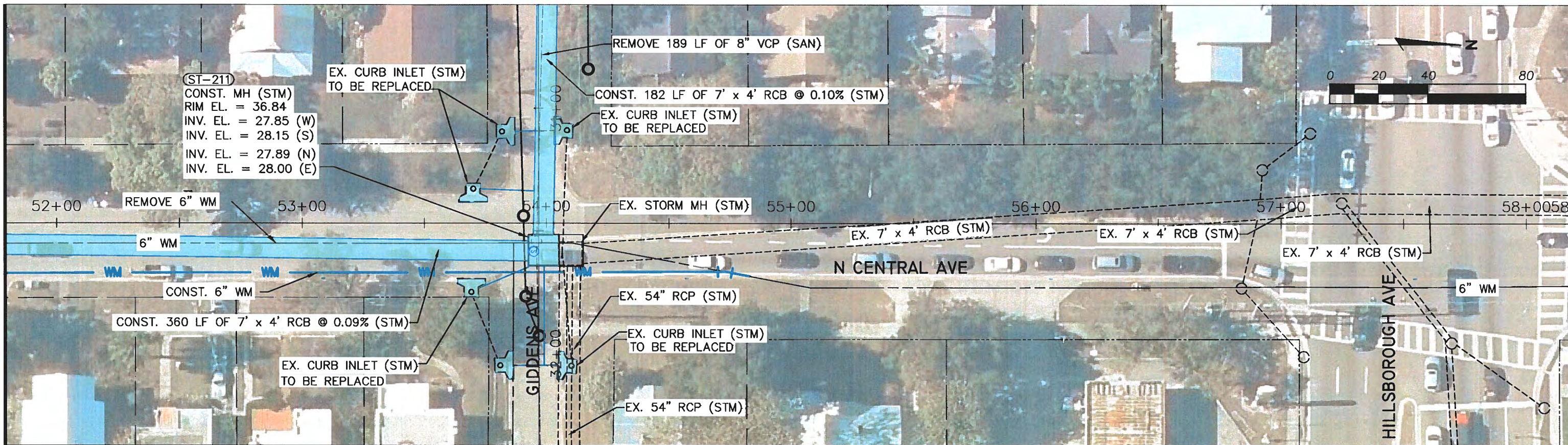
**NOT FOR CONSTRUCTION  
CONCEPTUAL**

DES:  
DRN:  
CKD:  
DATE: 9/05/18

**CITY of TAMPA**  
Department of Transportation  
and Stormwater Services  
Stormwater Engineering Division

**SOUTHEAST SEMINOLE HEIGHTS  
FLOOD RELIEF N949**

SHEET  
**34**  
OF 49



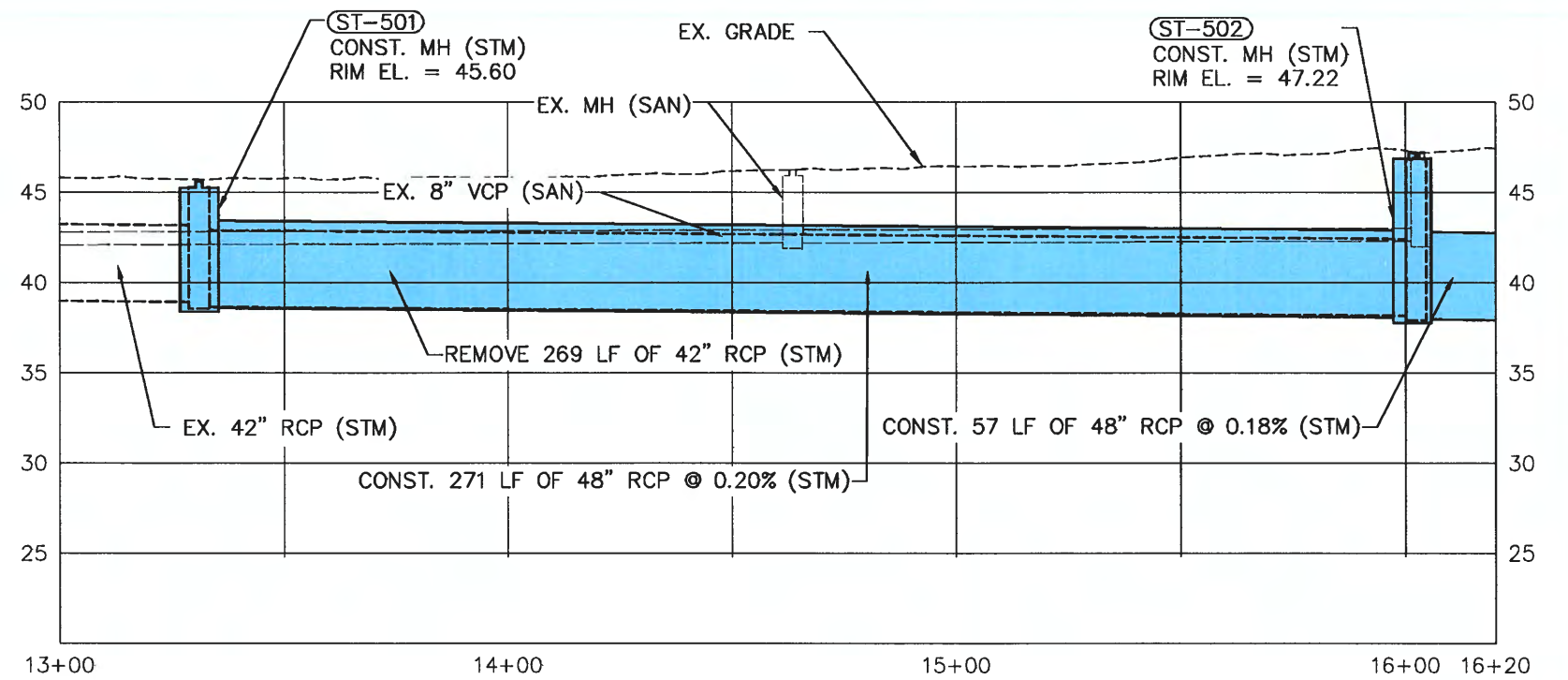
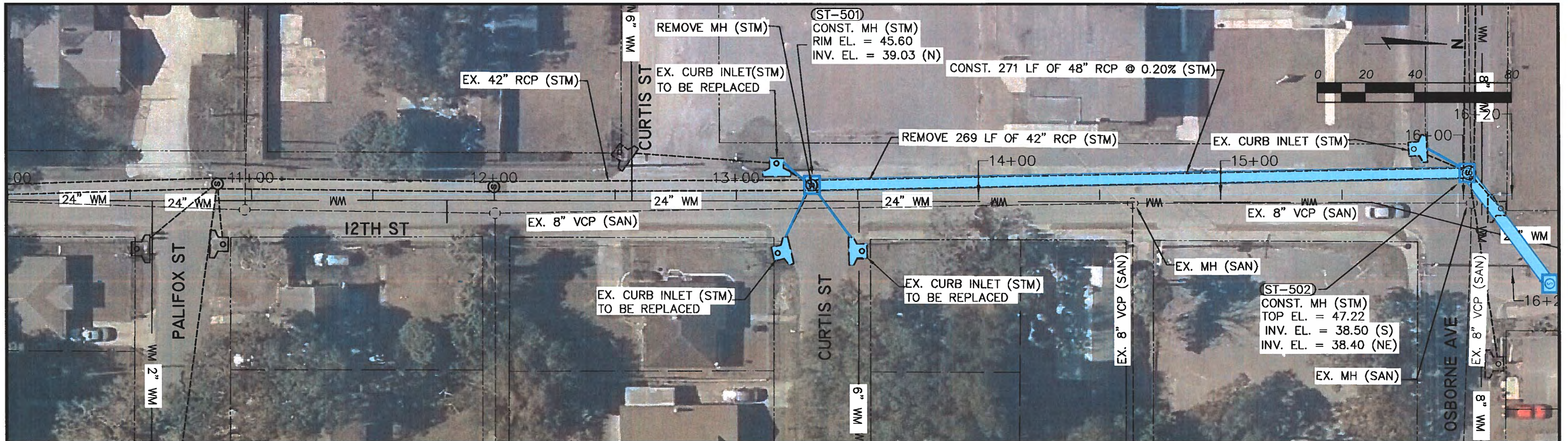
**NOT FOR CONSTRUCTION  
CONCEPTUAL**

DES:  
DRN:  
CKD:  
DATE: 9/05/18

**CITY of TAMPA**  
Department of Transportation  
and Stormwater Services  
Stormwater Engineering Division

**SOUTHEAST SEMINOLE HEIGHTS  
FLOOD RELIEF N949**

SHEET  
**35**  
OF 49



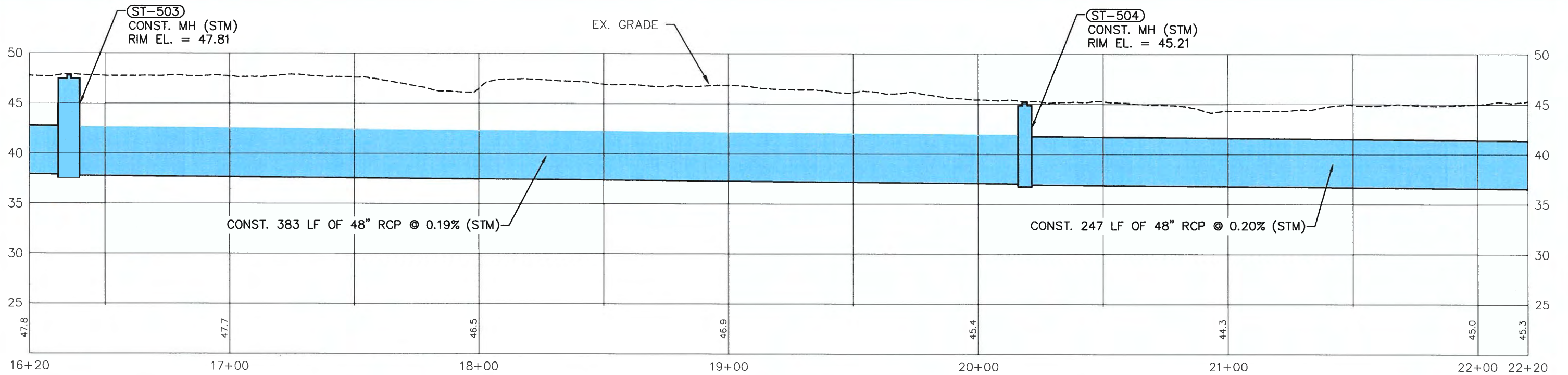
**NOT FOR CONSTRUCTION  
CONCEPTUAL**

DES:  
DRN:  
CKD:  
DATE: 9/05/18

**CITY of TAMPA**  
Department of Transportation  
and Stormwater Services  
Stormwater Engineering Division

**SOUTHEAST SEMINOLE HEIGHTS  
FLOOD RELIEF N949**

SHEET  
**36**  
OF 49



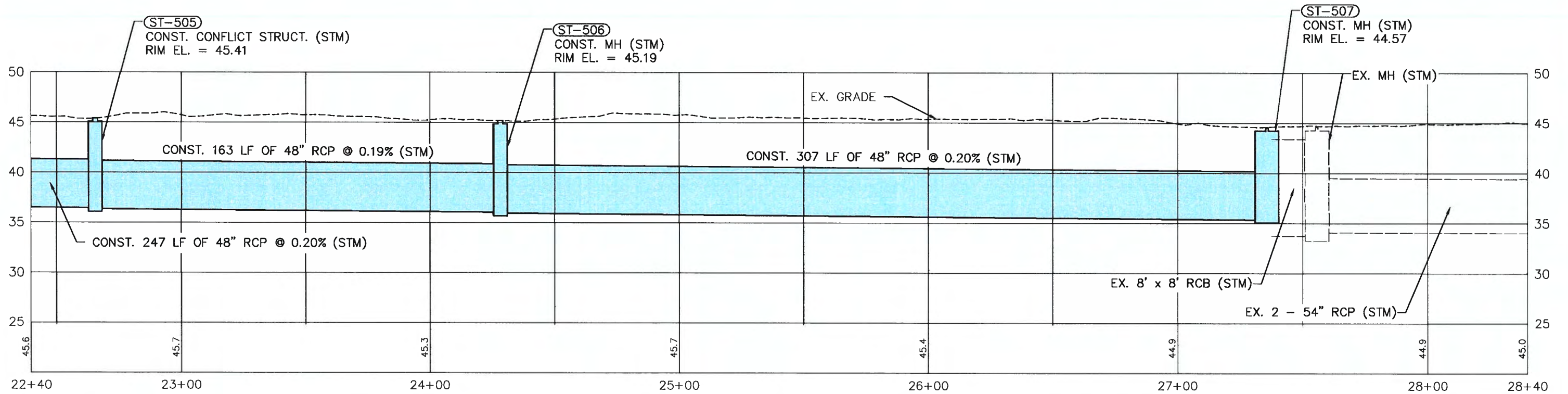
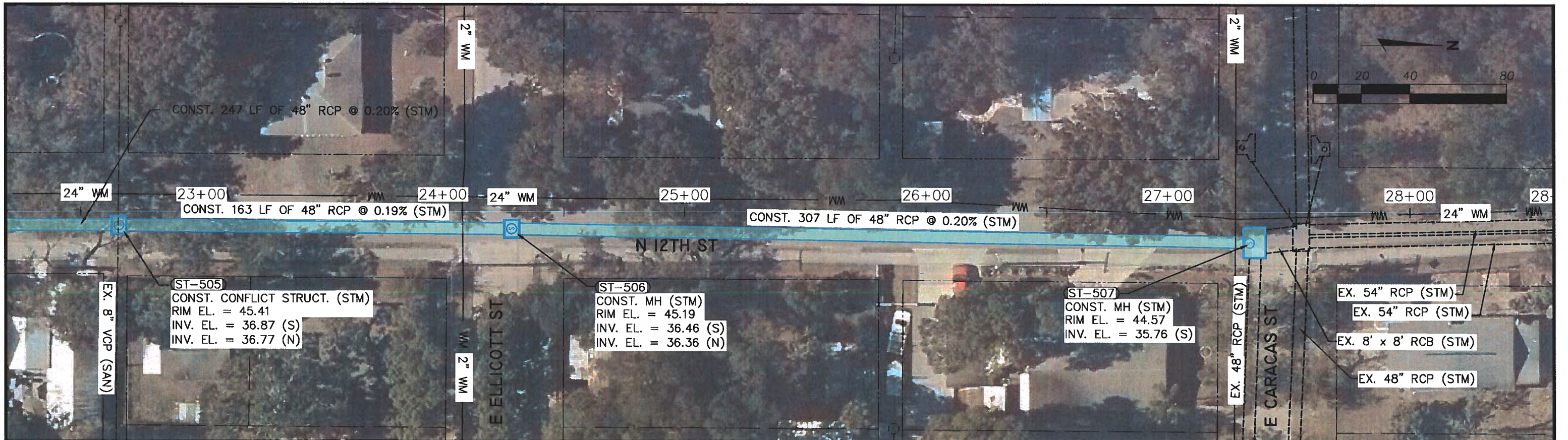
**NOT FOR CONSTRUCTION  
CONCEPTUAL**

DES:  
DRN:  
CKD:  
DATE: 9/05/18

**CITY of TAMPA**  
Department of Transportation  
and Stormwater Services  
Stormwater Engineering Division

**SOUTHEAST SEMINOLE HEIGHTS  
FLOOD RELIEF N949**

SHEET  
**37**  
OF 49



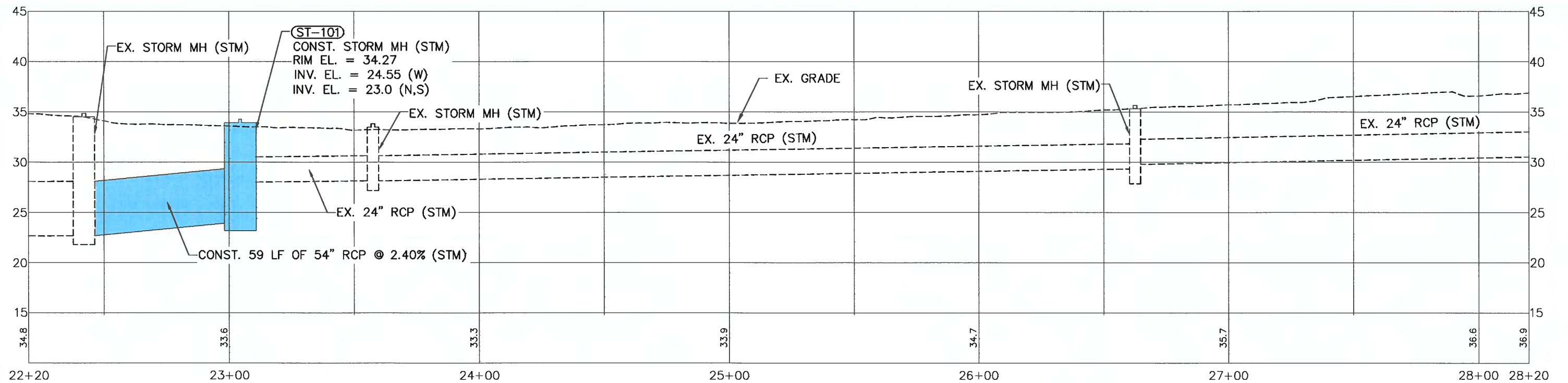
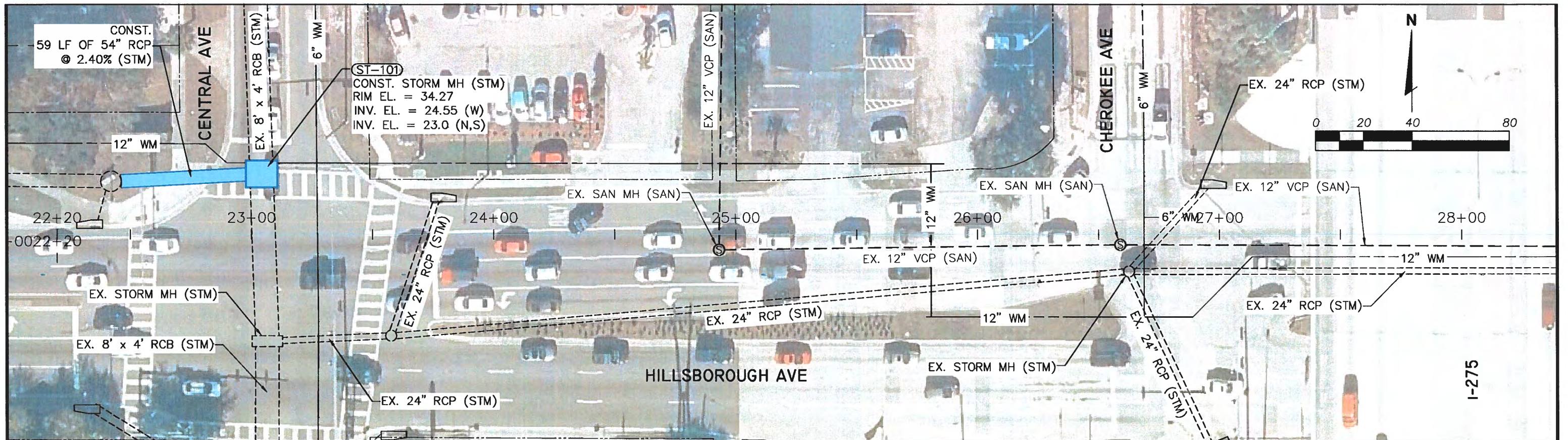
**NOT FOR CONSTRUCTION  
CONCEPTUAL**

DES:  
DRN:  
CKD:  
DATE: 9/05/18

**CITY of TAMPA**  
Department of Transportation  
and Stormwater Services  
Stormwater Engineering Division

**SOUTHEAST SEMINOLE HEIGHTS  
FLOOD RELIEF N949**

SHEET  
**38**  
OF 49



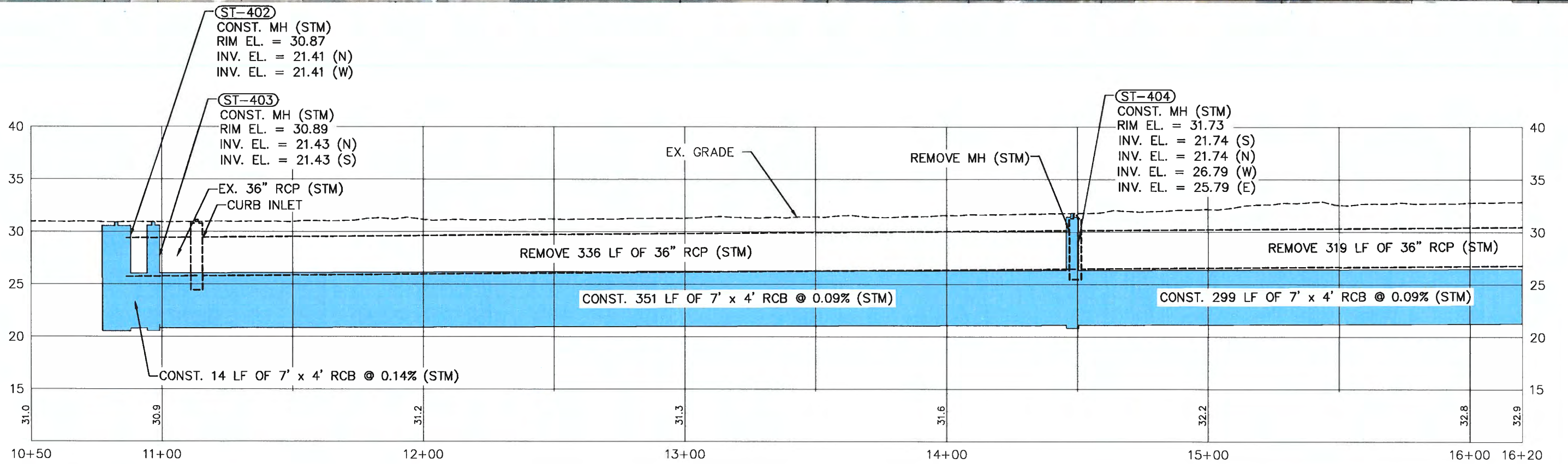

**NOT FOR CONSTRUCTION  
CONCEPTUAL**

DES:  
DRN:  
CKD:  
DATE: 9/05/18

**CITY of TAMPA**  
Department of Transportation  
and Stormwater Services  
Stormwater Engineering Division

**SOUTHEAST SEMINOLE HEIGHTS  
FLOOD RELIEF N949**

SHEET  
**39**  
OF 49



**NOT FOR CONSTRUCTION  
CONCEPTUAL**

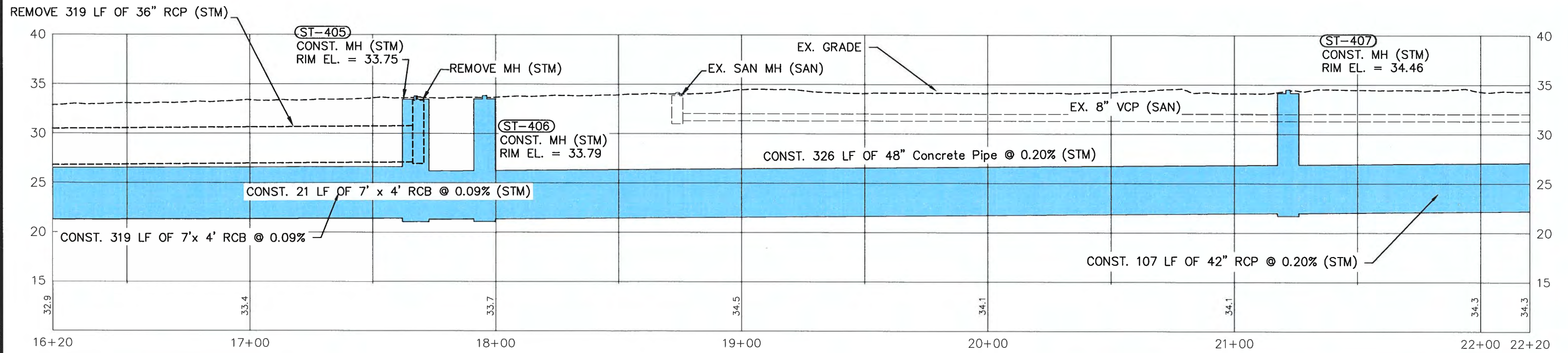
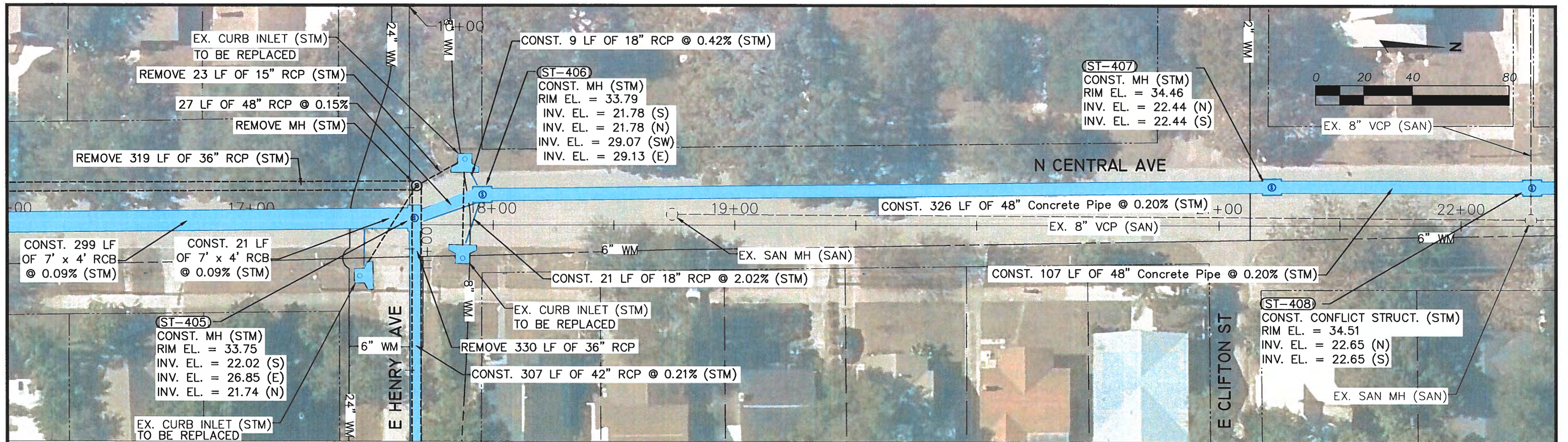
DES:  
DRN:  
CKD:  
DATE: 9/05/18

**CITY of TAMPA**  
Department of Transportation  
and Stormwater Services  
Stormwater Engineering Division

**SOUTHEAST SEMINOLE HEIGHTS  
FLOOD RELIEF N949**

SHEET  
**40**  
of 49





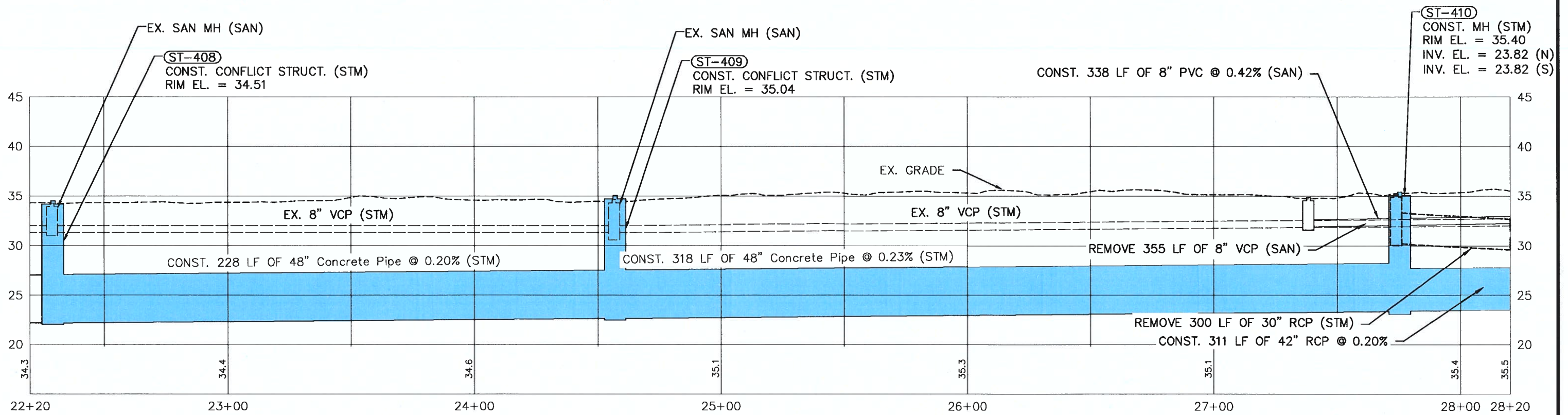
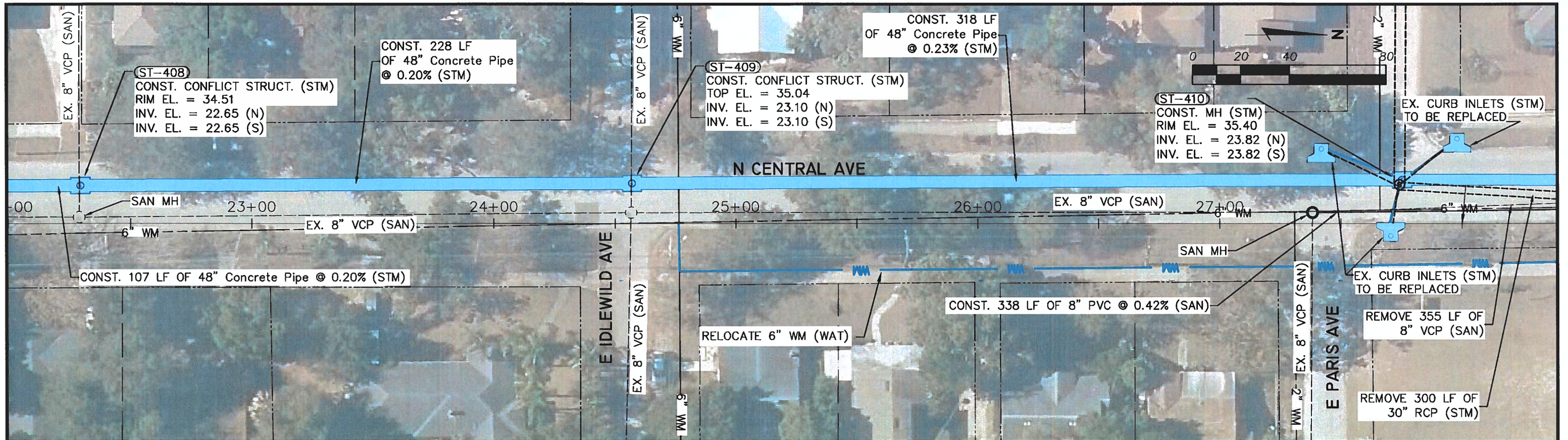
**NOT FOR CONSTRUCTION  
CONCEPTUAL**

DES:  
DRN:  
CKD:  
DATE: 9/05/18

**CITY of TAMPA**  
Department of Transportation  
and Stormwater Services  
Stormwater Engineering Division

**SOUTHEAST SEMINOLE HEIGHTS  
FLOOD RELIEF N949**

SHEET  
**41**  
OF 49



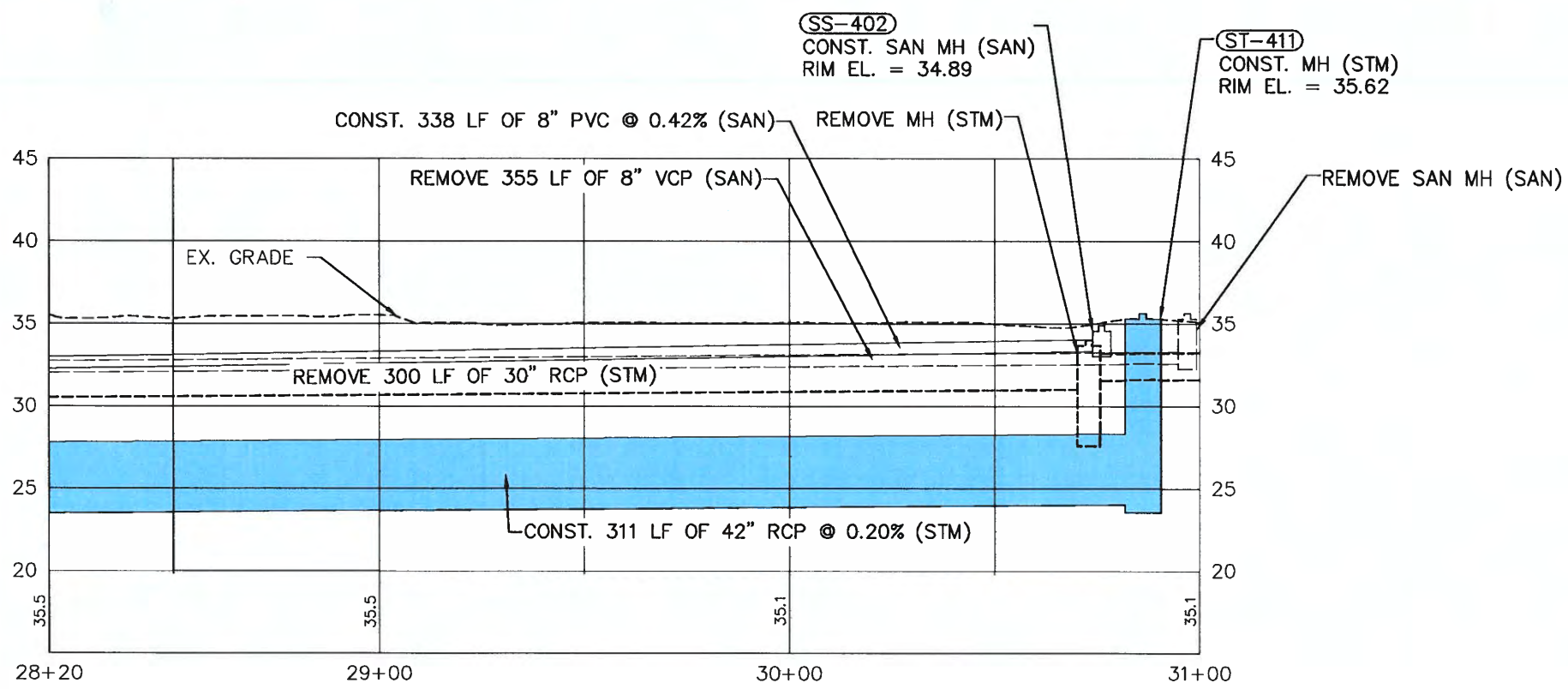
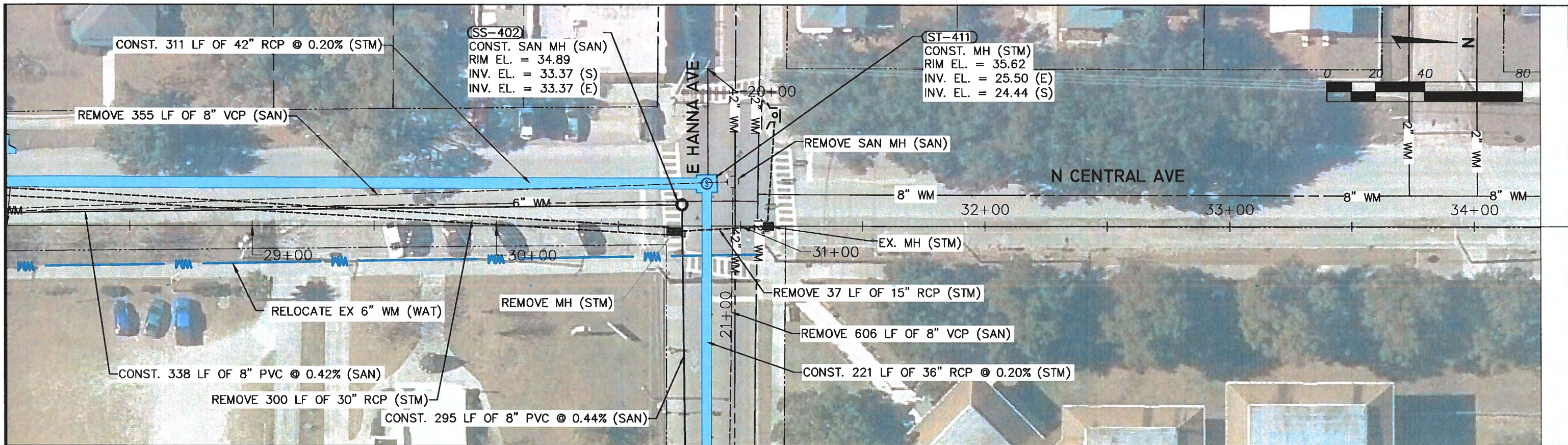
**NOT FOR CONSTRUCTION  
CONCEPTUAL**

DES:  
DRN:  
CKD:  
DATE: 9/05/18

**CITY of TAMPA**  
Department of Transportation  
and Stormwater Services  
Stormwater Engineering Division

**SOUTHEAST SEMINOLE HEIGHTS  
FLOOD RELIEF N949**

SHEET  
**42**  
OF 49



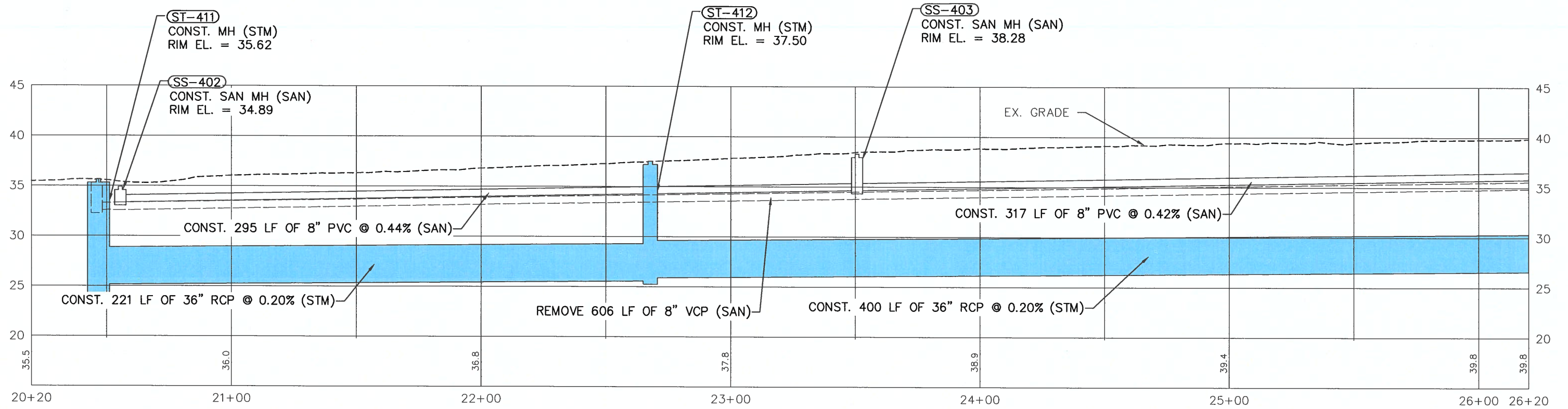
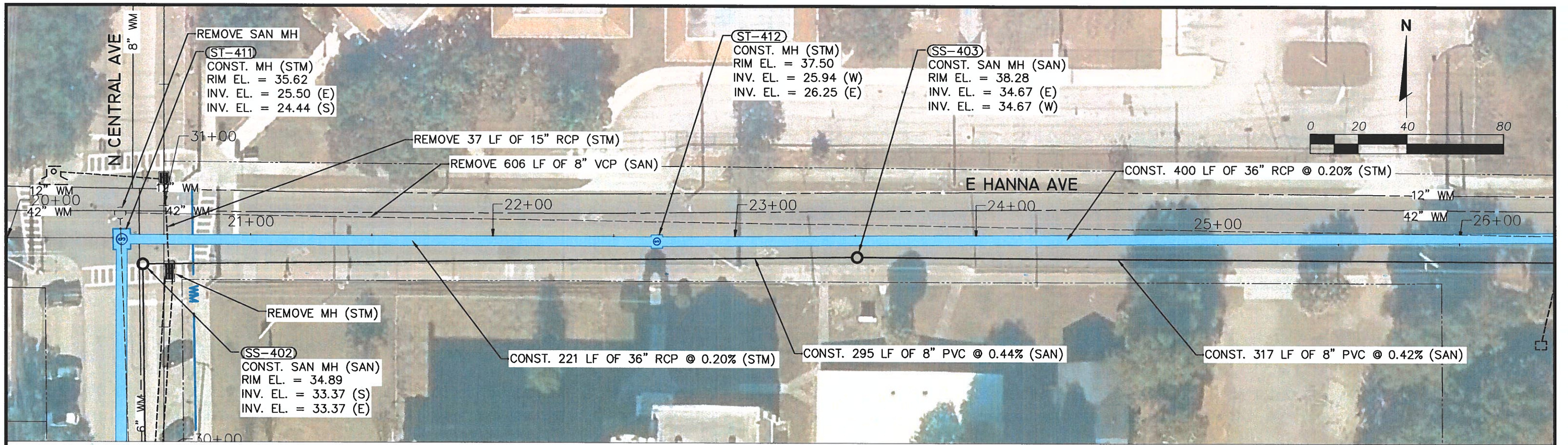
**NOT FOR CONSTRUCTION  
CONCEPTUAL**

DES:  
DRN:  
CKD:  
DATE: 9/05/18

**CITY of TAMPA**  
Department of Transportation  
and Stormwater Services  
Stormwater Engineering Division

**SOUTHEAST SEMINOLE HEIGHTS  
FLOOD RELIEF N949**

SHEET  
**43**  
OF 49



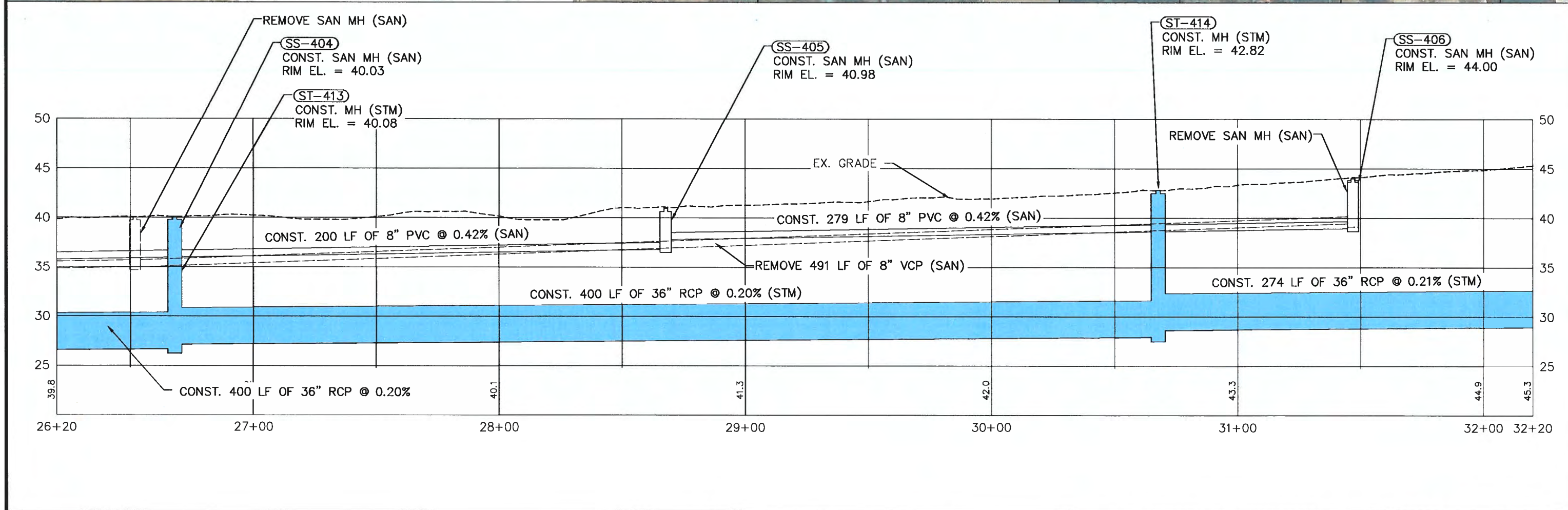
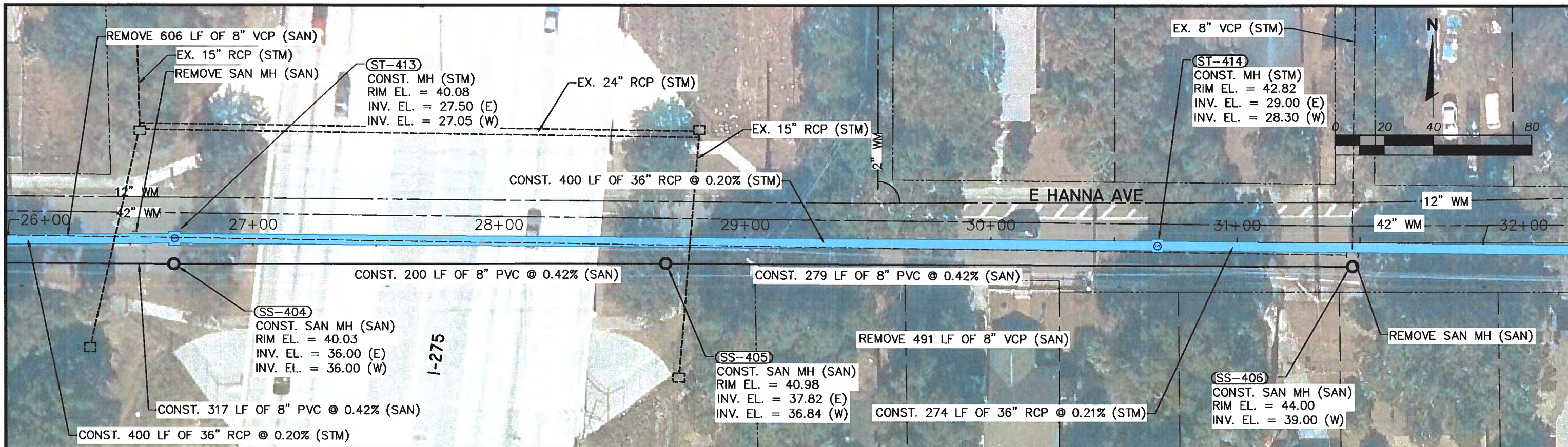
**NOT FOR CONSTRUCTION  
CONCEPTUAL**

DES:  
DRN:  
CKD:  
DATE: 9/05/18

**CITY of TAMPA**  
Department of Transportation  
and Stormwater Services  
Stormwater Engineering Division

**SOUTHEAST SEMINOLE HEIGHTS  
FLOOD RELIEF N949**

SHEET  
**44**  
OF 49



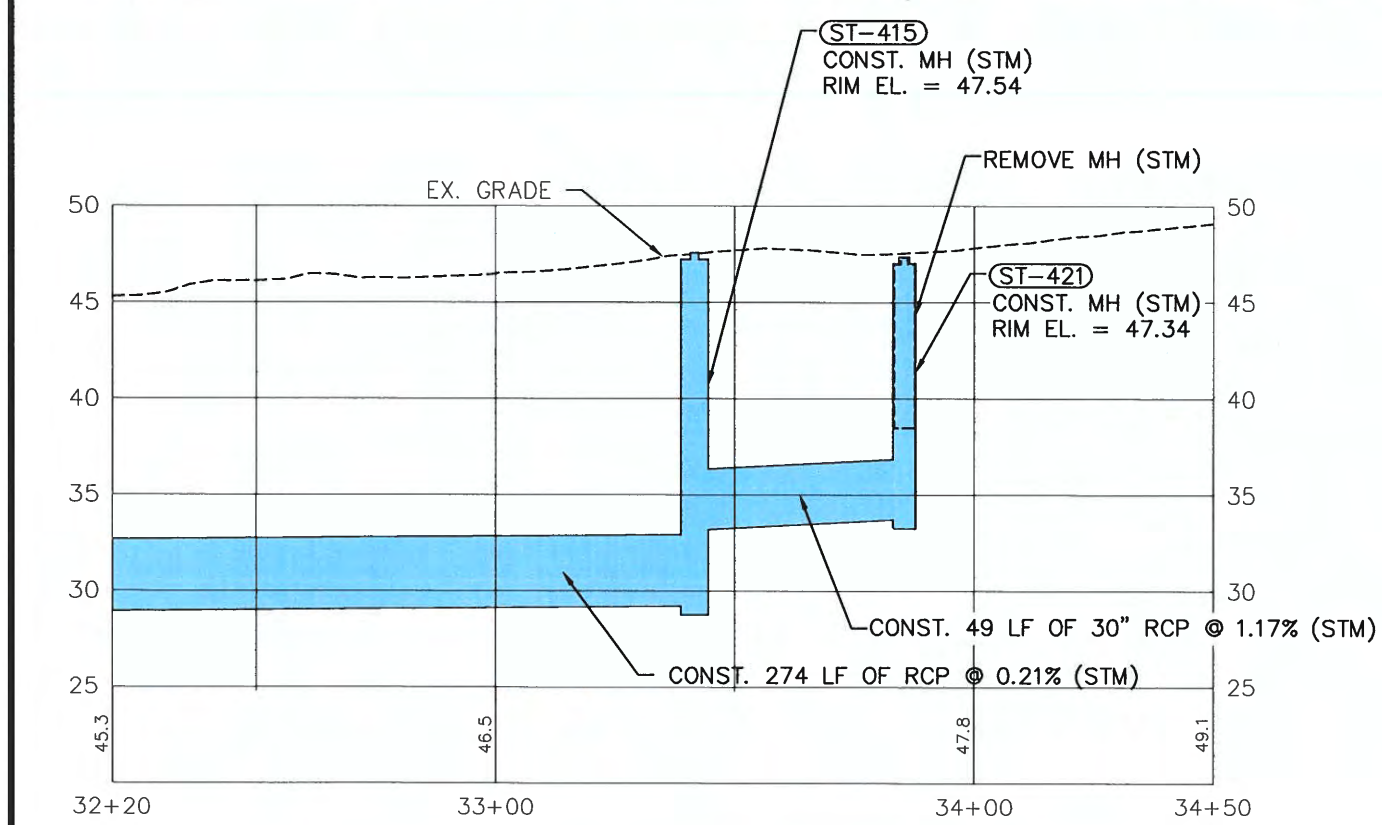

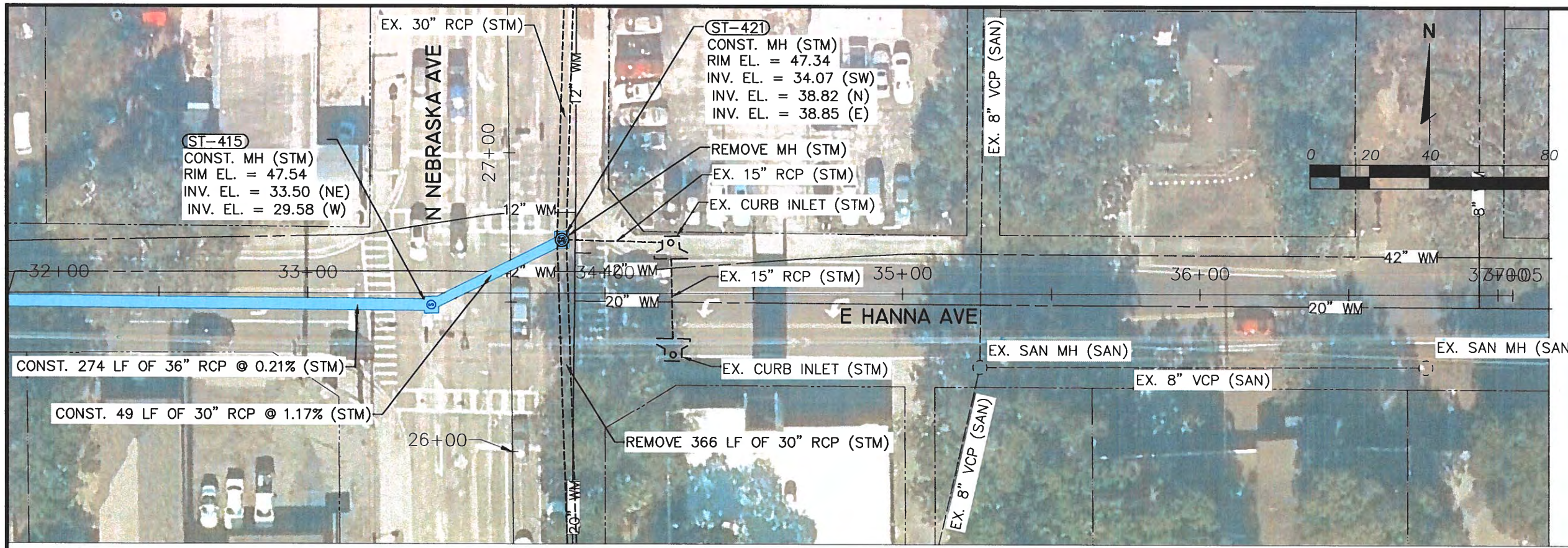
**NOT FOR CONSTRUCTION  
CONCEPTUAL**

DES:  
DRN:  
CKD:  
DATE: 9/05/18

**CITY of TAMPA**  
Department of Transportation  
and Stormwater Services  
Stormwater Engineering Division

**SOUTHEAST SEMINOLE HEIGHTS  
FLOOD RELIEF N949**

SHEET  
**45**  
OF 49



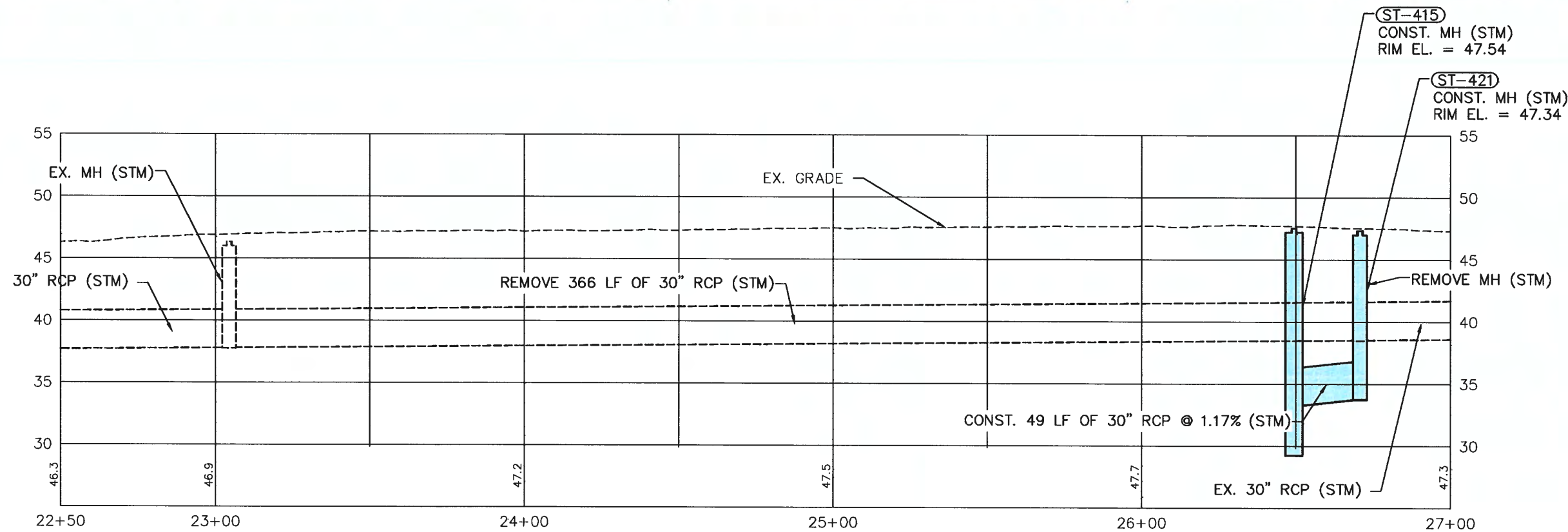

**NOT FOR CONSTRUCTION  
CONCEPTUAL**

DES:  
DRN:  
CKD:  
DATE: 9/05/18

**CITY of TAMPA**  
Department of Transportation  
and Stormwater Services  
Stormwater Engineering Division

**SOUTHEAST SEMINOLE HEIGHTS  
FLOOD RELIEF N949**

SHEET  
**46**  
OF 49



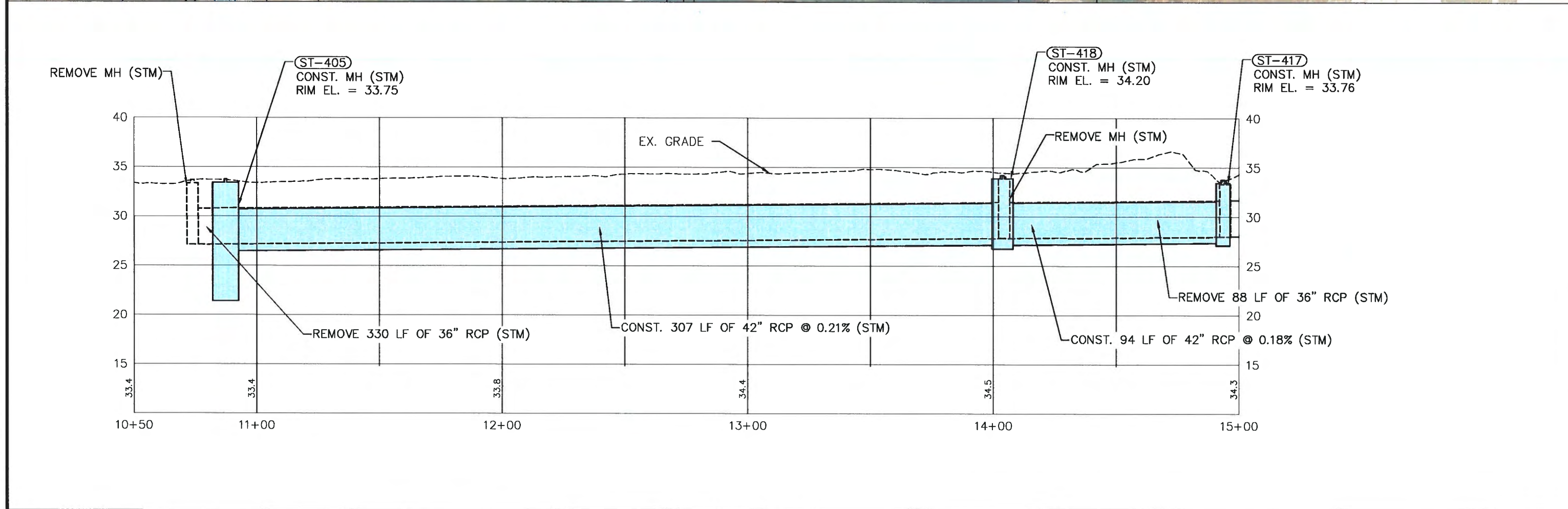

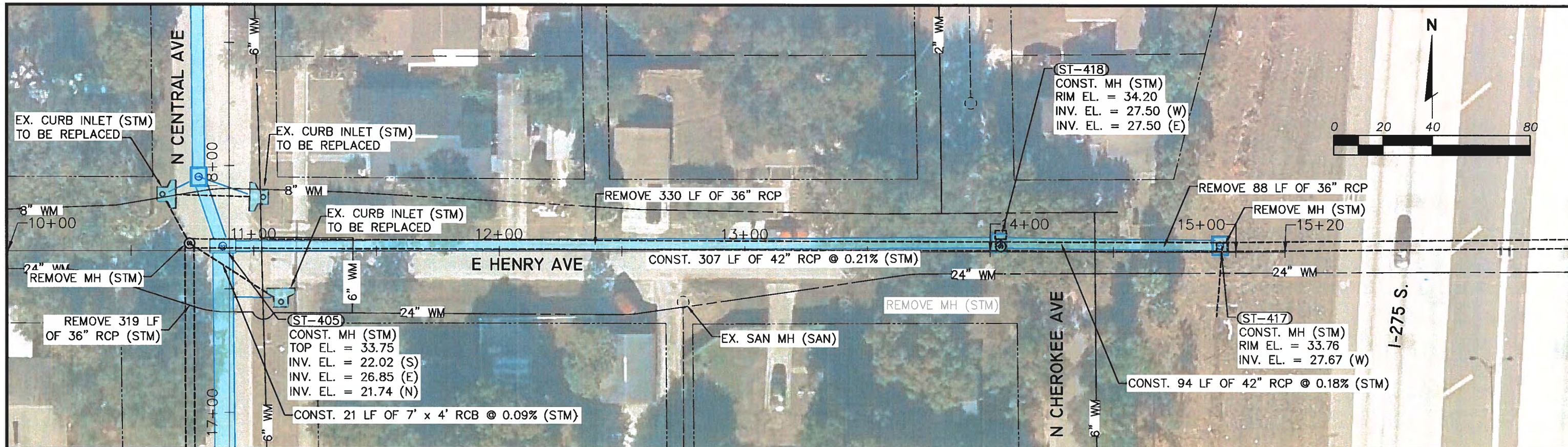
**NOT FOR CONSTRUCTION  
CONCEPTUAL**

DES:  
DRN:  
CKD:  
DATE: 9/05/18

**CITY of TAMPA**  
Department of Transportation  
and Stormwater Services  
Stormwater Engineering Division

**SOUTHEAST SEMINOLE HEIGHTS  
FLOOD RELIEF N949**

SHEET  
**47**  
OF 49



**NOT FOR CONSTRUCTION  
CONCEPTUAL**

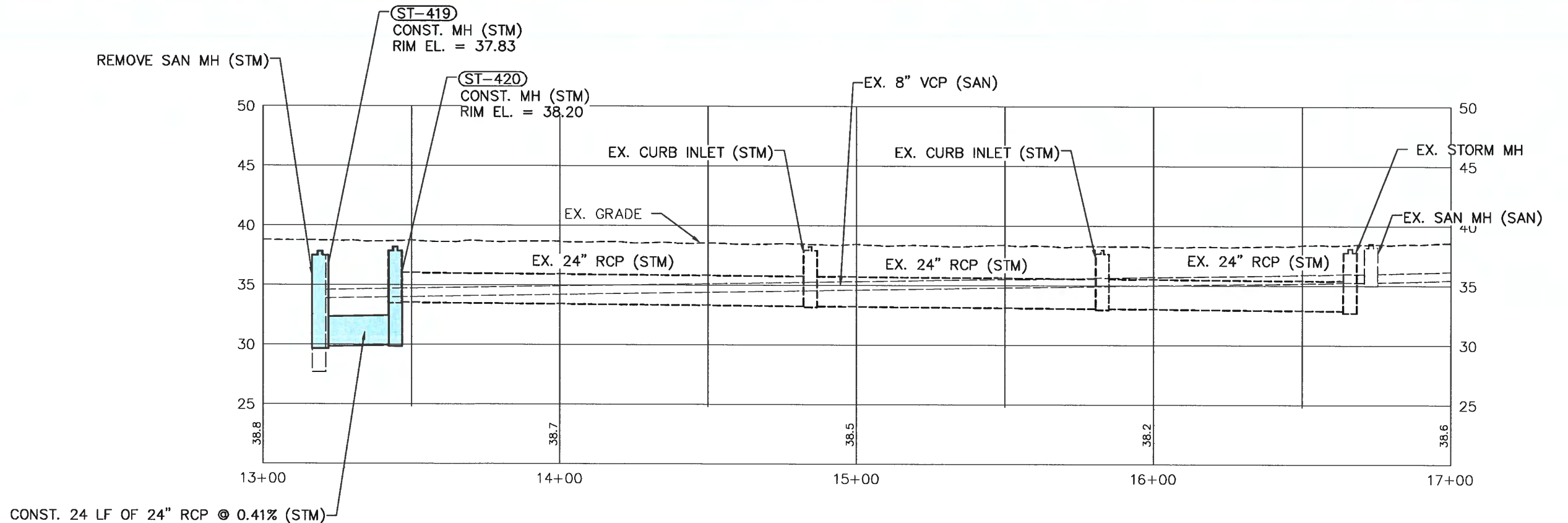
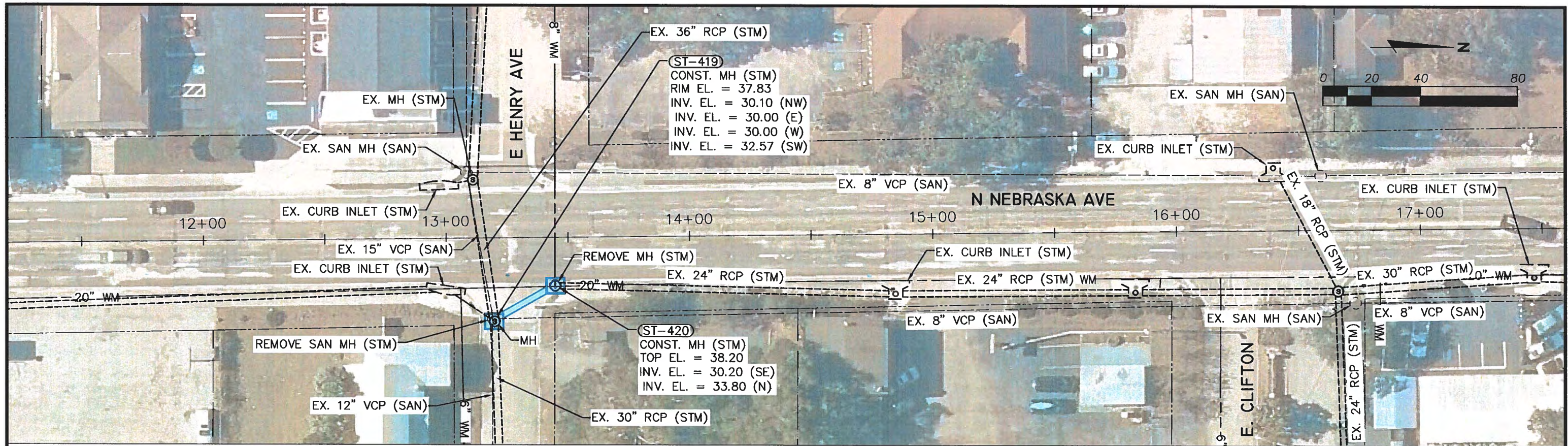
DES:  
DRN:  
CKD:  
DATE: 9/05/18

**CITY of TAMPA**  
Department of Transportation  
and Stormwater Services  
Stormwater Engineering Division

**SOUTHEAST SEMINOLE HEIGHTS  
FLOOD RELIEF N949**

SHEET  
**48**  
OF 49





**NOT FOR CONSTRUCTION  
CONCEPTUAL**

DES:  
DRN:  
CKD:  
DATE: 9/05/18

**CITY of TAMPA**  
Department of Transportation  
and Stormwater Services  
Stormwater Engineering Division

**SOUTHEAST SEMINOLE HEIGHTS  
FLOOD RELIEF N949  
PNP 4-10**

SHEET  
**49**  
OF 49