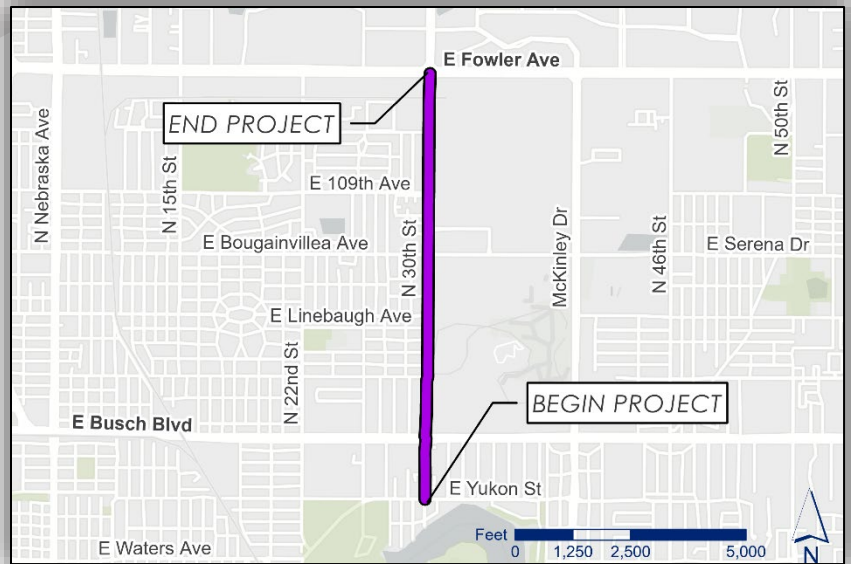
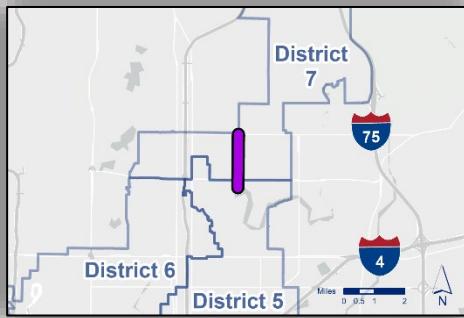
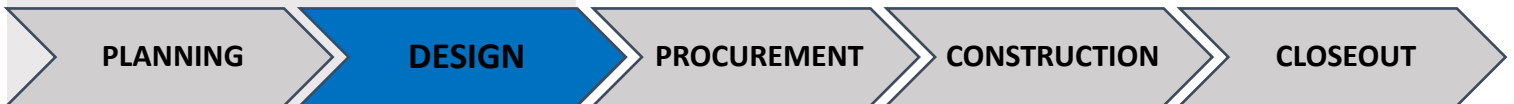


## 30<sup>th</sup> St. Corridor Improvements From Yukon St to Fowler Ave.



### Project Phase



TO LEARN MORE ABOUT WHAT ACTIVITIES ARE COMPLETED DURING EACH PHASE OF A PROJECT, PLEASE CLICK [HERE](#) or visit <https://www.tampa.gov/projects>

### PROJECT DETAILS

**Neighborhood:** Temple Crest, Terrace Park, and University Square  
**Council District:** 5/7  
**Community Redevelopment Area (CRA):** N/A  
**Project ID:** 1001530  
**Department ID:** TRANS20004  
**Contract ID:** TBD

**PROJECT COST TOTAL EST.: \$5.7M**

### ESTIMATED SCHEDULE

**Construction Year:** 2027  
**Projected Start Date:** TBD  
**Projected End Date:** TBD  
**Funding Source:** Local Option Gas Tax (LOGT)

### CONTACT

**Nina Mabileau**  
**813-274- 8542**  
[30thStreetProject@tampagov.net](mailto:30thStreetProject@tampagov.net)

### PROJECT DESCRIPTION

This project aims to improve transportation connections and safety measures along the 30<sup>th</sup> St corridor, spanning approximately 1.8 miles from Yukon St to Fowler Ave. This project has been recommended through the MPO and City's Walk/ Bike Plan, Phases I and II, and through the City's Pavement Condition Index Assessment. The City is considering various enhancements, such as a roundabout at the Yukon St intersection, improved pedestrian crosswalks, landscaped medians, dedicated bicycle lanes, additional sidewalks and trails, road resurfacing, and resilient drainage infrastructure.

### BENEFITS TO THE COMMUNITY

- **Increased Safety:** The project will incorporate traffic calming measures like bicycle facilities, a mini roundabout, raised medians as pedestrian havens, ADA ramps with detectable warnings, reduced posted speed limits, and resurfaced pavement with new pavement markings.
- **Enhanced Mobility:** This project aims to improve mobility by introducing an off-road, spacious urban sidewalk and multi-modal trail. It also includes the addition of bicycle lanes and the completion of sidewalk gaps to ensure continuous pedestrian pathways. Multiple enhanced pedestrian crosswalks with RRFBs (Rectangular Rapid Flashing Beacons) are proposed near popular pedestrian destinations such as Busch Gardens, Adventure Island, and Yuengling Brewing Company.
- **Improved Drainage:** The project will incorporate resilient drainage features like additional curbs and inlet structures.